

THE RECORD OF GEOCHEMICAL CHANGES IN THE BIOGENIC-CALCAREOUS SEDIMENTS OF A KETTLE-HOLE IN A YOUNG GLACIAL LANDSCAPE (WESTERN KASHUBIAN LAKELAND, NORTH POLAND)

Adam Wojciechowski^{1*}, Jerzy Jonczak²

¹ Pomeranian University Institute of Biology and Earth Sciences, Partyzantów 27, 76-200 Słupsk, Poland;
e-mail: adam.wojciechowski.zas@gmail.com

² Warsaw University of Life Sciences, Department of Soil Science, Nowoursynowska 159, 02-776, Warsaw, Poland;
e-mail: jerzy_jonczak@sggw.edu.pl

* corresponding author

Abstract:

The paper was focused on the reconstruction of past-environmental conditions dynamics based on the geochemical characteristics of sediments filling kettle-hole located in the western part of the Kashubian Lakeland, North Poland). Stratigraphic variability of litho-geochemical constituents and a set of 13 elements (TOC, N, P, Na, Ca, Mg, K, Al, Fe, Mn, Cu, Ni, Zn) were applied for Holocene reconstruction of certain processes and conditions in the studied kettle-hole. The detailed geochemical analysis allowed us to identify 6 phases in its development: Masz-1 stage covering sedimentation of sedge-moss peat over melting dead ice at the turn of the Preboreal and Boreal periods; Masz-2 stage of the initial phase of lake development with deep-water sedimentation; Late Boreal and Atlantic stage Masz-3 related to sedimentation of lacustrine chalk; Subboreal stage Masz-4 representing the beginning of lake terrestrialization; Subatlantic stage Masz-5 of lowland bog, and Masz-6 stage covering final phase of peatland evolution due to human activity. Principle component analysis highlighted the importance of two major factors controlling the geochemical variability of the studied sediments. These are the varied origin of supplying water reflected in the sedimentation of organic-calcareous sediments (PC1), and oxidative-reduction conditions determined by water level fluctuations (PC2).



Key words: geochemistry, Holocene, Kashubian Lakeland, biogenic-calcareous sediments, North Poland.

Manuscript received 14 February 2023, accepted 7 August 2023

INTRODUCTION

The chemical composition of sediments filling the lake basins is a function of several factors reflecting natural and anthropogenic changes in a lake catchment (Lerman, 1978; Mannion, 1978, 1981; Fortescue, 1980; Foster and Dearing, 1987; Borówka, 1992, 2007; Wojciechowski, 2000). It is affected both by the characteristics of the natural environment of the lake catchment, such as the lithology, vegetation cover, climatic conditions, advancement, and nature of soil-forming processes or the type of lake basin supply. Moreover, processes occurring in the lake basin, in particular dynamics of the intensity and character of sedimentation, the intensity of biological production, changes in oxidative-reduction conditions, and the intensity of supplying with suspended matter and ionic compounds, are also of key importance (Lerman, 1978; Gołębiewski, 1976; Fortescue,

1980; Wojciechowski, 2000; Borówka, 2007; Apolinarska *et al.*, 2012; Karasiewicz *et al.*, 2014). Considering knowledge of the present determinants and effects of various processes occurring in lake catchments, we can reconstruct past-environmental changes based on variability in sediment chemistry (i.a. Diggerfeld, 1972; Digerfeldt, 1977; Mannion, 1978, 1981; Gołębiewski, 1976; Engstrom and Wright, 1984; Wojciechowski, 1987, 2000; Borówka, 1992, Apolinarska *et al.*, 2012; Hulisz *et al.*, 2012; Karasiewicz *et al.*, 2014, 2017; Okupny *et al.*, 2016, 2021; Niska *et al.*, 2017; Tu *et al.*, 2020).

Reservoirs of biogenic accumulation frequently occur in a fresh glacial landscape of Pomerania. These include contemporary lakes, ponds, and bogs, as well as basins of the former lakes filled with sediments. Fossil lakes can be found in a variety of geological settings, including areas of glacial uplands, on sandurs, as well as in glacial troughs and

bottoms of proglacial outflow valleys, where they fill depressions preserved in the past by a dead ice. In Pomerania, the biogenic accumulation started at the beginning of the last deglaciation, and therefore the sediments accumulated in the basins can record all environmental events from the end of the Pleistocene until the modern times.

Biogenic-calcareous sediments filling the lake basins located in the fresh glacial zone of northern Poland constitute a valuable natural archive for tracking environmental changes at local and regional scales. The lakes in the Kociewie Lakeland (Błaszkiwicz, 2005), kettle lake in Osłonki (Nowaczyk, 2008), kettle-hole at Retno in the Brodnica Lakeland (Hulisz *et al.*, 2012; Karasiewicz *et al.*, 2014), Lake Skrzynka in Bory Tucholskie (Apolinarska *et al.*, 2012), Wilkostowo mire in Kujawy Lakeland (Okupny *et al.*, 2016), Żabieniec mire in the Łódź Hills (Okupny *et al.*, 2021), organic sediments filling the ancient ox-bow-lakes (Niska *et al.*, 2017) and lake sediments at peatland bottoms of varied origin and age (Lemkowska *et al.*, 2013) represent case studies, in which geochemical features

of biogenic-calcareous sediments were analyzed in combination with sedimentological and palaeoecological data.

This study was aimed at the reconstruction of past environmental conditions based on the vertical distribution of geochemical constituents in kettle-hole sediments at Maszewo Lęborskie (NW Poland). Moreover, the identification of factors controlling the geochemical variability of sediments was also the subject of this study. The presented data constitute preliminary results of the project entitled „Palaeoecology and geochemistry of the biogenic-calcareous sediments filling paleolakes in the western part of Kashubian Lakeland (North Poland)”.

REGIONAL SETTING

The studied area is located in the western Kashubian Lakeland, approximately 10 km south of Lębork and the southern margin of the Reda-Leba ice-marginal valley (Augustowski, 1979; Kondracki, 2009) (Fig. 1A–B). It cov-

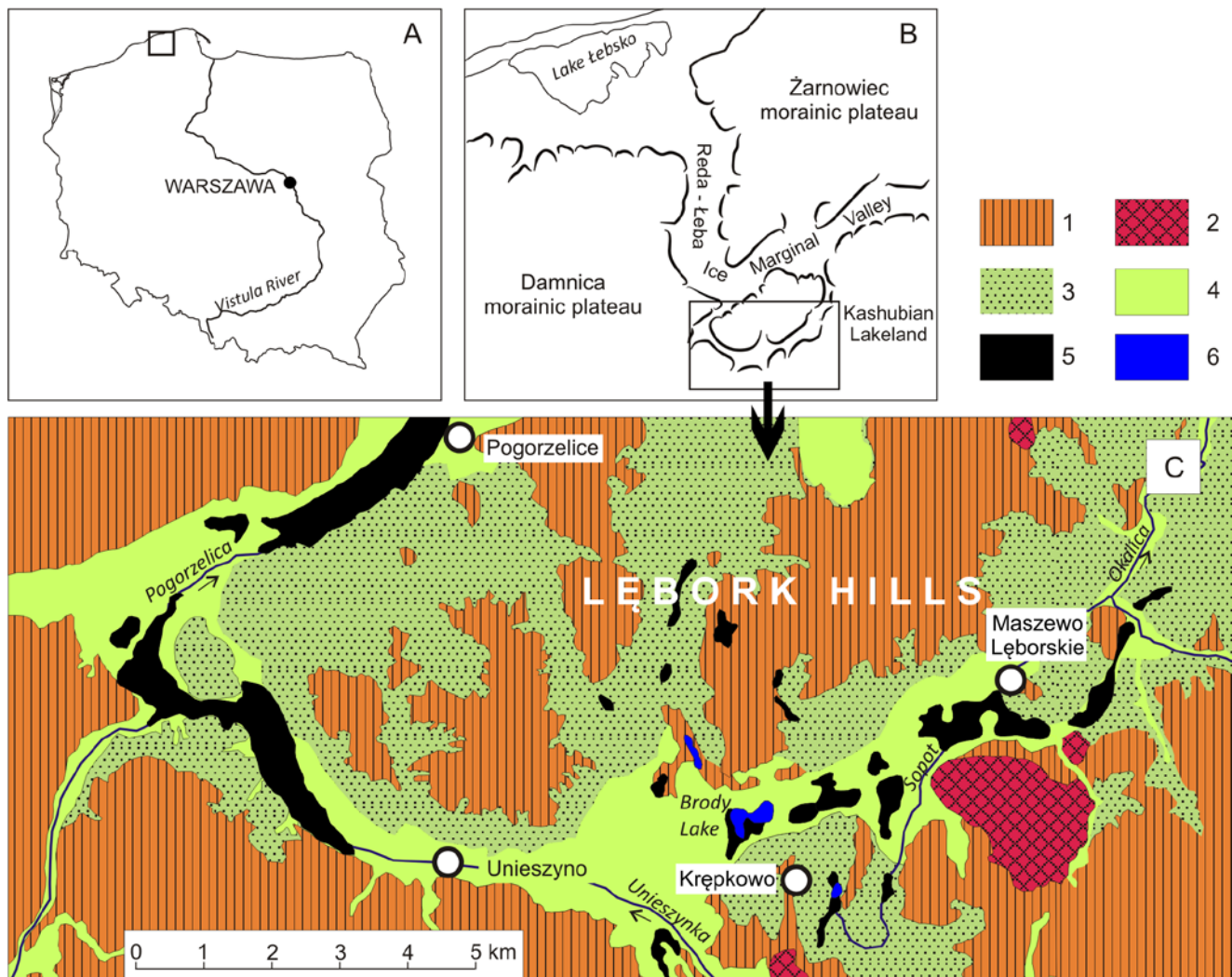


Fig. 1. A – Location of the investigated site in Poland; B – and on the background of the Reda-Leba ice-marginal valley; C – Geological map of the ice marginal valley between Pogorzelice and Maszewo Lęborskie (simplified after Prussak 2005, Prussak and Pikies 2007b). Lithological signatures: 1 – boulder clay of morainic plateau; 2 – sands, gravels and tills of end moraines, 3 – fluvioglacial sands and gravel (older sandur), 4 – fluvioglacial sands and gravel (younger sandur); 5 – peats on gyttia and lacustrine marl, 6 – lakes.

ers a strongly varied young glacial zone, developed during a retreat of the Scandinavian ice sheet in the Pomeranian Phase (16.2 ky BP; Kozarski, 1995; Marks, 2005). A thickness of the Pleistocene sediments varies spatially (187.4 m to 5 m), due to the high altitudinal variation of the sub-Quaternary relief (Prussak, 2004, 2005; Prussak and Pikies, 2007a, 2007b). Relative heights of the western part of the Kaszuby Lakeland reach 138 m. The highest location (155 m a.s.l.) is in the Lębork Hills area, in the north-eastern part of the study area, while the lowest location (10.0 m a.s.l.) occurs in the estuarine area of the Pogorzelica River, which enters the Łeba ice-marginal valley (Fig. 1B). A stepped pattern of land lowering oriented slightly concentrically from SE towards NW and N is marked in the spatial pattern (Prussak, 2004, 2005; Prussak and Pikies, 2007a, 2007b).

Glacial, glaciofluvial and fluvial landforms, accompanied by biogenic accumulation landforms are the dominant in the landscape of the western Kashubian Lakeland (Sylwestrzak, 1978; Prussak, 2004, 2005; Prussak and Pikies, 2007a, 2007b) (Fig. 1C). The greatest coverage is typical for plain and undulated morainic plateaux and end moraines reaching heights of 10–30 m above the upland level (Prussak, 2004; Prussak and Pikies, 2007a). Glaciofluvial plains form height-differentiated terraces at 70–140 m a.s.l. Their formation is related to the meltwater outflow system (Sylwestrzak, 1978).

A distinctive feature of the landscape in the Kashubian Lakeland is the presence of glacial tunnel valleys, sub-latitudinal oriented, characterized by their deep incision in the surrounding upland surface, and the valleys developed during a final stage of the meltwater outflow after the marginal flow disappeared. Ice-marginal valley running south of the Lębork Hills, from the lower section of the Pogorzelica River in the west to the lower section of the Okalica River near Lębork in the east, is an example (Fig. 1B–C). There are kettle holes at its bottom, developed during the Late Glacial and Early Holocene, and filled with thick biogenic-calcareous sediments. The largest kettle-holes occur in the lower reach of the Pogorzelica valley, in the Unieszynka valley and near Maszewo Lęborskie (Fig. 1C).

The examined lake Maszewo is located in the north-eastern part of the valley system, southwest of Maszewo Lęborskie (Fig. 2). It is irregular in shape, its latitudinal

axis reaches 320 m, whereas the longitudinal one is 350 m. The basin is about 9–10 ha large. It is drained by the Stream Sopot, a left-bank tributary of the Okalica River. The stream outflows from an unnamed forest lake, located east of the Krępkowo village (Hydroportal ISOK, 2023).

METHODS

Sediment sampling

The borehole was done in a shore zone of a former lake, approximately 50 m west of the buildings of the Maszewo Lęborskie village (Fig. 2). Detailed location of the borehole is defined by coordinates: 54°28'09"N; 17°44'16"E, and altitude is 78.1 m a.s.l.

The sediment core, 650 cm long, was collected using Instorf corer, 7 cm in diameter and 80 cm long. A lithology of the core was described with terms of Aaby and Berglund (1986). A total of 125 sediment samples were collected at intervals of 5 cm (c. 200 cm³ each), always respecting lithological boundaries. Due to technical reasons, the 15 cm top layer of core section constituting strongly decomposed peaty material (mursh) was omitted from the analysis.

Geochemical analysis

We used the geochemical analysis protocol recommended by the International Geological Correlation Programme (IGCP), subproject No 158B, for the study of lake and mire sediments (Bengtsson, 1978; Bengtsson and Ennell, 1986) and later applied by other researchers, among others Wojciechowski (1987, 2000), Borówka (1992, 2007), Apolinarska *et al.* (2012), Karasiewicz *et al.* (2014), Okupny *et al.* (2016, 2021).

Sediment samples were dried at 65°C and homogenized in an agate mortar. The organic matter (OM) content was determined as the ignition loss at 550°C (4 hours), the carbonates content with the Scheibler's volumetric method and the total silica content (SiO_{2tot}) was calculated based on difference between contents of OM and acid-soluble matter (ASM). Moreover, the total organic carbon (TOC) content was analyzed by wet oxidation (K₂Cr₂O₇), the total nitrogen (N) according to the Kjeldahl procedure (VELP UDK system, Italy) (Van Reeuwijk, 2002) and contents of Ca, K, Na, Al, Fe, Mn, Cu, Ni and Zn by microwave plasma atomic emission spectrometry (4100 MP-AES, Agilent, Australia) prior samples digestion in aqua regia (open system with vapor recovery). TOC/N, TOC/P, N/P, Fe/Mn and Fe/Ca ratios were calculated based on elemental concentrations to specify conditions in the lake and its catchment. The mechanical denudation index (according to Borówka, 2007) was modified to the formula (Na+K+Mg+Al)/log Ca, to show a stronger differentiation of its values, especially in peat layers.

A stratigraphically constrained cluster analysis (using the method of incremental sum of squares) was applied



Fig. 2. Location of Maszewo 1 core in the vicinity of the village of Maszewo Lęborskie. The actual and approximate (dashed line) extent of the Maszewo kettle-hole is marked.

to distinguish geochemical zones. Factors determining the geochemical variability of sediments were identified, based on principle component analysis (PCA). In total 13 elements (TOC, N, P, Ca, Mg, Na, K, Al, Fe, Mn, Cu, Ni, Zn) were used for these purposes. Lithological factors, i.e. organic matter, total silica and CaCO_3 were omitted, because these variables duplicate the information carried by TOC, Ca and lithogenic elements (Na, K, Mg, and Al), thus increasing their role in final results. PAST 3.20 software (Hammer *et al.*, 2001) was used for a statistical analysis.

Radiocarbon dating

Radiocarbon dating of 4 peat samples using the scintillation technique was performed in the Laboratory of Absolute Dating in Kraków (Poland). Detailed results are included in Table 1. Conventional radiocarbon ages were calibrated using the OxCal ver. 4.4 software (Bronk

Ramsey, 2021) and IntCal20 (Reimer *et al.*, 2020) calibration curve. All ages are given in BP cal years in this paper.

RESULTS

Lithology

The Maszewo 1 profile covers a 640 cm thick series of biogenic-calcareous sediments (Fig. 3) accumulated in a basin preserved by dead ice. In the bed of the lake there is a grey silty sand covered by a 20 cm thick (640–620 cm depth) layer of brownish-black sedge-moss peat. The sequence of lake sediments begins with a layer of brown detritus-calcareous gyttja (620–585 cm depth) overlain by a 365 cm thick layer of light grey lake chalk. The chalk is olive-grey at its bottom. The next series of sediments (220–120 cm depth) constitutes a 100 cm thick layer of brownish-black reed-sedge peat and is overlain by a sedge peat

Table 1. Results of radiocarbon dating of peat samples in the Masz 1 log.

Depth (cm b.g..l.)	Laboratory Number	Sample description	Conventional radiocarbon date [BP]	Calibrated y BP (95.4% range)	Calibrated y BP (midpoint) used in a depth-age model
90–95	MKL-5782	Sedge peat, dark brown	2630±80	2935–2471	2703
215–220	MKL-5783	Reed-sedge peat, brown	5300±80	6278–5922	6100
620–625	MKL-5852	Moss-sedge peat, brown	8770±90	10149–9547	9848
635–640	MKL-5853	Moss-sedge peat, brown	9050±70	10409–10115	10262

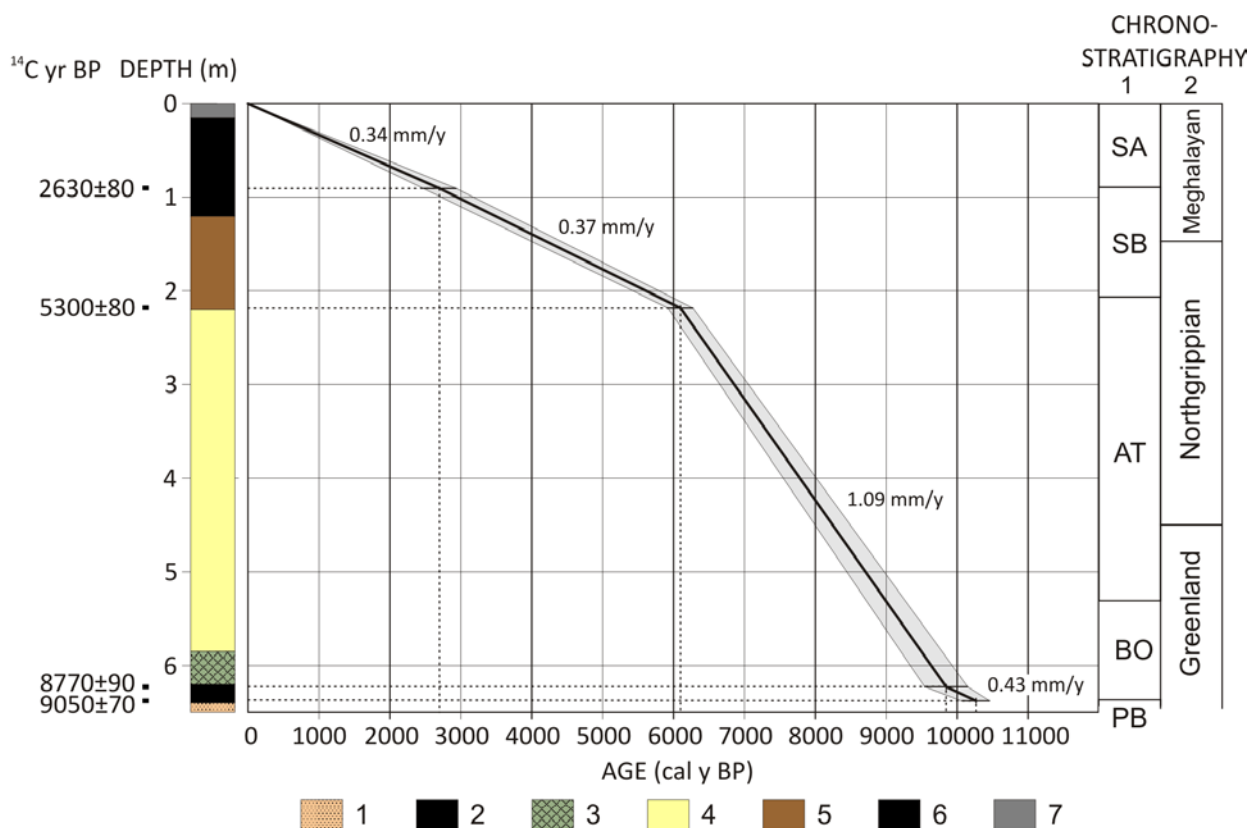


Fig. 3. Lithology of Maszewo 1 core. Chronostratigraphy and depth-age model based on calibrated yr ^{14}C . The grey shading represents the 95.4% probability range. Figures next to the graph characterize the mean sedimentation rate ($\text{mm}\cdot\text{y}^{-1}$) between particular levels of known age. Chronostratigraphic units: 1 – after Mangerud *et al.* (1974), 2 – after Walker *et al.* (2018). Lithology: 1 – grey silty sands, 2 – black sedge-moss peat, 3 – brown detritus-calcareous gyttja, 4 – light grey lacustrine chalk, 5 – brownish-black reed-sedge peat, 6 – sedge peat, 7 – mursh.

(120–15 cm). The uppermost layer of sediments (15–0 cm depth) consists of strongly decomposed peat (mursh).

Chronology

Stratigraphy of the Maszewo 1 sediment core was based on radiocarbon ages of 4 peat samples (Table 1, Fig. 3). Based on the results, an accumulation of the biogenic-calcareous sediments in the shore zone of the former Maszewo basin began in the terminal phase of the Preboreal period (radiocarbon date: 9050 ± 70 yr BP) and has continued until the present day. No sedimentary gaps were identified in the lithological record and the sediment sequence reflects the natural transformation of the reservoir.

The age-depth model was developed based on linear interpolation between midpoints of individual 95.4% of the intervals calibrated years BP (Table 1, Fig. 3). In the construction of the model, the lake surface was assumed to represent the present day. Unfortunately, it was impossible to determine the age of the chosen samples of lake chalk, as no organic material that could be dated using the radiocarbon technique was found in these sediments. For this reason, the interpolated age of the sediments in the 220–585 cm depth may be a subject of some uncertainty.

The boundaries between the Holocene chronostratigraphic units are cited after Mangerud *et al.* (1974), and the calendar age boundaries between units were derived from Walanus and Nalepka (2010). For comparison of the range of chronostratigraphic units, a new formal division of the Holocene according to Walker *et al.* (2018) and Head (2019) was added (Fig. 3).

As indicated by the age-depth model, the mean sedimentation rate in the analyzed Maszewo 1 profile is $0.63 \text{ mm} \cdot \text{y}^{-1}$. The lowest values were recorded for the Subatlantic and Subboreal peats, $0.34 \text{ mm} \cdot \text{y}^{-1}$ and $0.37 \text{ mm} \cdot \text{y}^{-1}$ respectively, as well as for the bottom layer of the sedge-moss peat ($0.43 \text{ mm} \cdot \text{y}^{-1}$). The highest mean sedimentation rate is characterized by the lake chalk ($1.09 \text{ mm} \cdot \text{y}^{-1}$) (Fig. 3).

Relationship between chemical composition and lithology

The concentration of the majority of constituents in the Maszewo 1 profile is affected by lithology, showing clear differences dependent on the sediment type (Fig. 4). It is due to different sedimentation processes and various sources of matter supplied to the reservoir.

In biogenic sediments (sedge peat, reed-sedge peat) the highest contents of OM and TOC reach 60–80% and 330–430 $\text{mg} \cdot \text{g}^{-1}$ d.m., respectively (Fig. 4). The sediments are poor in N (18–30 $\text{mg} \cdot \text{g}^{-1}$ d.m.), because cellulose and lignin, constituting predominant components of plant detritus, are poor in this component (Müller and Mathesius, 1999). The TOC/N ratio in peat (40–220 cm and 620–640 cm depth) ranged from 15 to 20, whereas a gradual narrowing of the ratio can be observed in calcareous sediments (detritus-cal-

careous gyttja and lake chalk) from 30.4 at 605–610 cm to 7.7–9.0 at 300–315 cm depth (Fig. 5). It can be explained by a decreasing content of terrigenous aquatic vegetation towards algal phytoplankton (Müller and Mathesius, 1999; Borówka, 2007; Apolinarska *et al.*, 2012).

The content of P in the Maszewo 1 profile varied, depending on a sediment type. It amounted on average to $0.65 \text{ mg} \cdot \text{g}^{-1}$ d.m. in peat. Maximum values were recorded at the lake chalk/reed peat boundary equal $0.8\text{--}1.05 \text{ mg} \cdot \text{g}^{-1}$ d.m. The lowest content of P was typical for a lake chalk (average $0.3 \text{ mg} \cdot \text{g}^{-1}$ d.m.) with two peaks: at 465–487 cm and 395–390 cm depth, reaching $0.42\text{--}0.63$ and $0.81 \text{ mg} \cdot \text{g}^{-1}$ d.m., respectively (Fig. 4).

Vertical variability of TOC/P and N/P ratios show a strong correlation in the studied sediment core, indicating a similar proportion of these elements and achieving the state of equilibrium. The lowest values of both indicators were recorded in the lake chalk with TOC/N on average 145 and N/P on average 10.3, whereas the highest in reed-sedge peat with TOC/N on average 1055.5 and N/P on average 56.8 (Fig. 5).

The Fe/Mn ratio is considered to be a suitable indicator of palaeo-redox conditions (Wojciechowski, 2000; Borówka, 2007; Apolinarska *et al.*, 2012; Karasiewicz *et al.*, 2014). In the studied sediment core, it reaches highest values (24.6–67.6) in the reed-sedge peat at 110–220 cm depth, and in the roof of the sedge peat (31.3–49.4). It can indicate changes in oxidation proceeded by a drop in water level during the Atlantic Period and a paludification of the shore zone. The Fe/Mn ratio is relatively constant and very low (0.6–9.2) in calcareous sediments of the detritus-calcareous gyttja and the lake chalk (Fig. 5).

$\text{SiO}_{2\text{tot}}$ and lithogenic constituents (Na, K, Al) reached maximum contents in the bottom part of the profile and top layers of the sedge peat (Fig. 4). It can indicate large intensity of mechanical denudation in the catchment in the Early Holocene (natural process) and historic times (human-induced process).

The carbonates constitute a major component of the lake chalk. Their content in calcareous sediments of the Maszewo 1 profile fluctuated between 85 and 92%, at contents of Ca between 300 and 400 $\text{mg} \cdot \text{g}^{-1}$ d.m. The contribution of other constituents is low, except for Mg, reaching a maximum of $3.4 \text{ mg} \cdot \text{g}^{-1}$ d.m. at 380–400 cm depth (Fig. 4). Similarly, the contribution of $\text{SiO}_{2\text{tot}}$ and lithogenic elements in a lake chalk is low and reaches values below detection limits for Na, $0.1\text{--}0.2 \text{ mg} \cdot \text{g}^{-1}$ d.m. for K, and $0.3\text{--}0.5 \text{ mg} \cdot \text{g}^{-1}$ d.m. for Al. This record excludes their terrigenous origin (Fig. 4).

Vertical variability in Mn content showed another trend as compared to other components. In the sedge and reed peat (0–220 cm depth) Mn content is generally low ($0.21\text{--}0.61 \text{ mg} \cdot \text{g}^{-1}$ d.m.), whereas the lake chalk reaches from 0.52 to $3.70 \text{ mg} \cdot \text{g}^{-1}$ d.m. The highest Mn content ($24.1 \text{ mg} \cdot \text{g}^{-1}$ d.m.) was recorded in the detritus-calcareous gyttja at 585–620 cm depth. This may indicate the periodic occurrence of anaerobic conditions in the deep-water lake (Apolinarska *et al.*, 2012; Zander *et al.*, 2021).

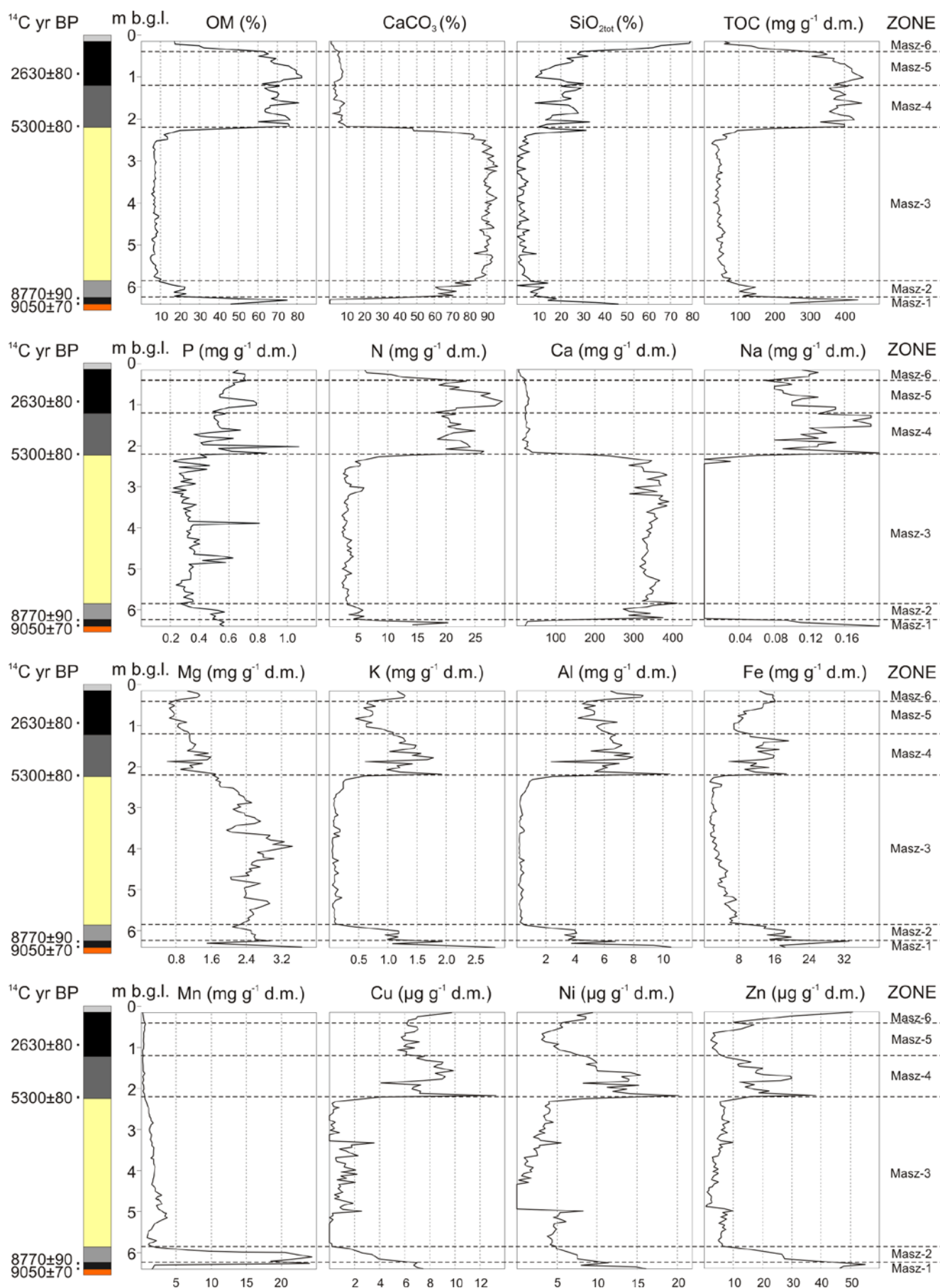


Fig. 4. Differentiation of geochemical properties of sediment in the Maszewo 1 core in relation to lithology and chemical zones; for lithology see Fig. 3.

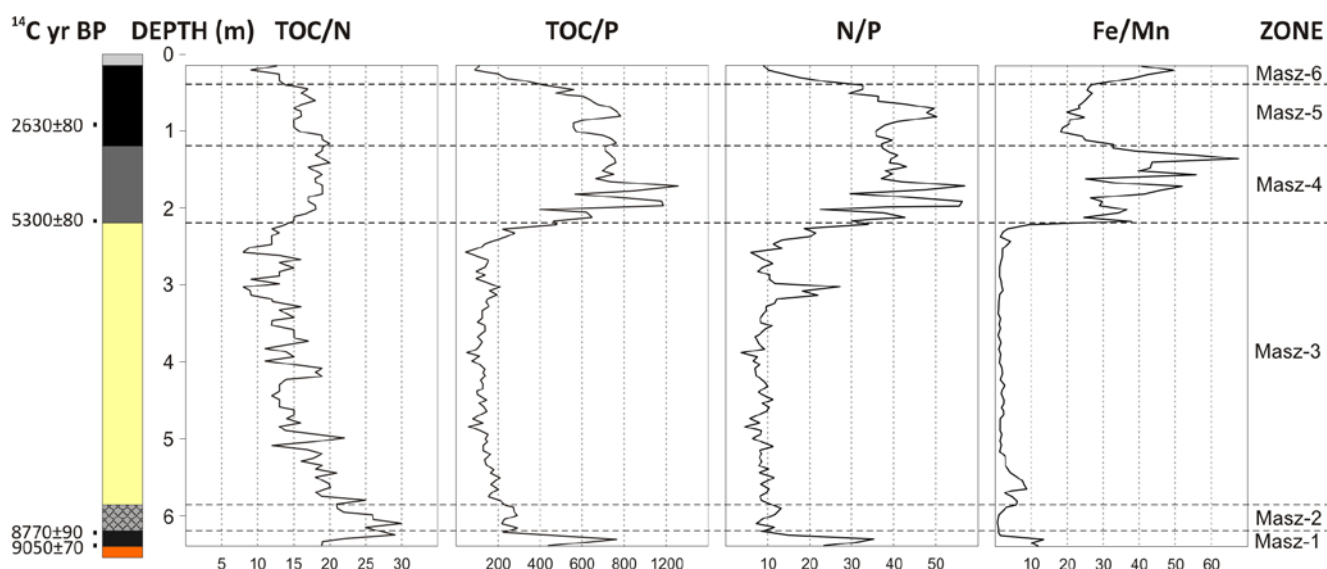


Fig. 5. Vertical differences in selected geochemical parameters and geochemical zones within the sediments of the Maszewo 1 core. For lithology see Fig. 3.

The content of trace elements (Cu, Ni, and Zn) was generally low across the profile. It was within the geochemical background and is comparable to those reported for other lakes of the Kaszubian Lakeland (Bojakowska and Sokołowska, 1996). The highest concentration of these elements was noted at the bottom part of the profile, in the basal peat (altogether 63–70.1 $\mu\text{g}\cdot\text{g}^{-1}$ d.m.), in the bottom of a reed peat at 215–220 cm depth (altogether 70 $\mu\text{g}\cdot\text{g}^{-1}$ d.m.), and in the top of peat (altogether 71.4 $\mu\text{g}\cdot\text{g}^{-1}$ d.m.) (Fig. 3). Based on similar studies (e.g. Niska *et al.*, 2017), the highest concentration of trace elements should be expected in the top. Considering a low environmental contamination, predicted values of the summarized content of Cu, Ni, and Zn are between 100 and 150 $\mu\text{g}\cdot\text{g}^{-1}$ d.m.

DISCUSSION

Factors controlling geochemical variation of sediments at the kettle-hole in Maszewo

A principle component analysis (PCA) was used to identify factors influencing the variability of geochemical constituents in the kettle-hole sediments at Maszewo. PCA allowed to reduce a large number of variables into a few uncorrelated components and to identify substantively new factors to understand the nature of the obtained data (i.a. Wojciechowski 2000; Kaiserli *et al.*, 2002; Panahi *et al.*, 2004; Okupny *et al.*, 2016, 2021).

Using the Kaiser's criterion (Braeken and van Assen, 2017), only the components for which the eigenvalue is greater than 1 were included in the PCA of the Maszewo 1 profile. Two components are significant (PC1 and PC2) for the analyzed dataset, which together explains 84.59% of the total variance (Table 2, Fig. 6). The spatial distribution of the analyzed samples in the PC1 and PC2 coordinate

system differentiates samples with different affiliations concerning the projected axes of the variables (Fig. 7). The first principal component (PC1) is strongly positively correlated with TOC, N, Na, K, Al and Cu ($r > 0.89$) and with Ni ($r = 0.81$), and strongly negatively correlated with contents of Ca ($r = -0.95$) and Mg ($r = -0.73$) (Table 2). Such distribution of correlation coefficients between the variables and PC1 reflects lithochemical features of sediments, separating components of organic sediments (peat) from calcareous sediments (lake chalk) (Fig. 7). From this reason the first principal component may be defined as a lithochemical component, which depends on supply sources of the reservoir.

For biogenic-calcareous sediments, dominated by a high proportion of organic matter and its constituents on

Table 2. Correlation between original variables and first two principal components (PC).

Variable	PC 1	PC 2
TOC	0.91	-0.27
N	0.89	-0.37
P	0.77	-0.09
Na	0.94	-0.14
K	0.91	0.33
Ca	-0.95	0.23
Mg	-0.73	0.31
Fe	0.79	0.48
Al	0.97	0.07
Mn	-0.05	0.81
Cu	0.96	-0.01
Ni	0.81	0.30
Zn	0.63	0.65
Eigenvalue	8.92	2.07
% of variance	68.63	15.96
Cumulative % of variance	68.63	84.59

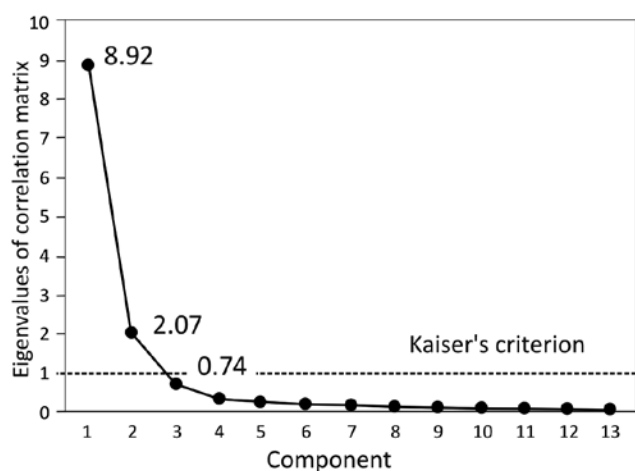


Fig. 6. Eigenvalues of correlation matrix for a set of results of chemical analysis for sediments of the Maszewo 1 core.

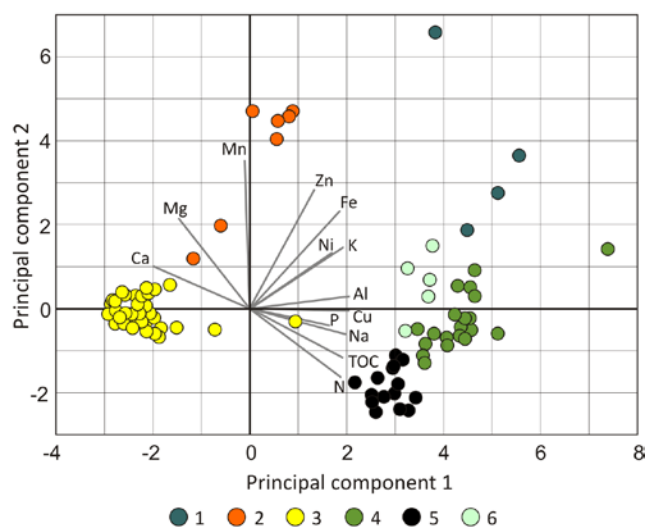


Fig. 7. Principal component biplots showing first two principal components with loadings of each variable depicted as gray lines. Data points are grouped by sediment type, which is indicated by different colors: 1 – black sedge-moss peat (zone Masz-1), 2 – brown detritus-calcareous gyttja (zone Masz-2), 3 – light grey lacustrine chalk (zone Masz-3), 4 – brownish-black reed-sedge peat (zone Masz-4), 5 – sedge peat (zone Masz-5), 6 – sedge peat (zone Masz-6).

one hand and calcium carbonate on the other, antagonism is very often recorded, expressing strongly positive and strongly negative correlations within the distinguished principal component, resulting from different sedimentary processes and sources of matter supply to the reservoir. A similar antagonism between organic matter and calcium carbonate was found among others, in the biogenic-calcareous sediments of the Kórnicko-Zaniemyskie lakes (Wojciechowski, 2000) and the Wilkostowo mire (Okupny *et al.*, 2016).

The highest values of PC1 in the Maszewo 1 profile were observed within the sledge and reed-sedge peat at 15–220 cm depth and within the sedge-moss peat (580–640 cm depth) (Fig. 8). The maximum values of PC1 duplicate the contents of Na, K, Al, Fe, Cu, and Ni, indicating their

strong correlation with organic matter and affinity with the inorganic matter in a peat. This is particularly evident in the case of the sedge peat (zone Masz-5), samples of which are dominated by TOC and N. On the other hand, location on the biplot peat (zone Masz-6) and reed-sedge peat shows a strong correlation with lithophilic elements: Na, K, Al and heavy metals of Ni and Cu (Fig. 7). The minimum values of PC1 are recorded in the lake chalk (220–580 cm depth). And the detrital-calcareous gyttja dominated by the maximum values of Ca and Mg.

The second principal component (PC2) is strongly positively correlated with contents of Mn ($r = 0.81$), Zn ($r = 0.65$), and less with Fe ($r = 0.48$). Therefore, it is defined as a component of oxidation-reduction conditions, resulting from the variable saturation of the lake water with oxygen (Wojciechowski, 2000; Apolinarska *et al.*, 2012).

High values of the second component, in connection with low PC1 values, were recorded in the detritus-calcareous gyttja layer at 590–625 cm depth (Figs 7–8). The high abundance of Mn implies that this layer represents periods when the lake mixed completely, and bottom waters were seasonally oxygenated (Zander *et al.*, 2021). On the other hand, high PC2 values, in connection with high values of the second component, are recorded in a sedge-moss peat (620–640 cm depth) and reed-sedge peat (180–220 cm depth) (Figs 7–8). These are layers rich in Zn, that were easily sorbed by hydrated Fe oxides. Moreover, Zn occurs in association with the primary minerals of Fe in the organic sorption complex (Kabata-Pendias, 2011), which may result from reducing environmental conditions in a lake with low water level (Borówka, 2007).

PC2 reaches minimum values in the sedge peat at 40–120 cm depth. This peat is characterized by minimum contents of Mn, Zn and Fe, whereas the highest organic matter concentration (Figs 7–8). The graphical picture of the PC2 almost exactly reflects the concentration of these constituents. Within the lake chalk, PC2 values oscillate around zero, indicating good oxidation of the water body (Fig. 8).

Hydroclimatic condition in the Maszewo kettle-hole during the Holocene

Geochemical variability of the sediments of the Maszewo 1 profile allowed to identify 6 geochemical zones that reflect sedimentation changes due to environmental evolution (Fig. 9). Distinguished geochemical zones were assigned to chronostratigraphic units of the Holocene.

Pre-Late Preboreal (650–640 cm depth; before 10,262 cal BP)

The origin of the Maszewo and many other reservoirs located in the fresh glacial zone, is associated with melting of dead ice buried in the sediments (Nowaczyk and Tobolski, 1980; Marks, 1996; Błaszkiwicz, 2005, 2007, 2011; Karasiewicz 2019). According to Błaszkiwicz (2007), three generations of the kettle-holes can be distin-

THE RECORD OF GEOCHEMICAL CHANGES

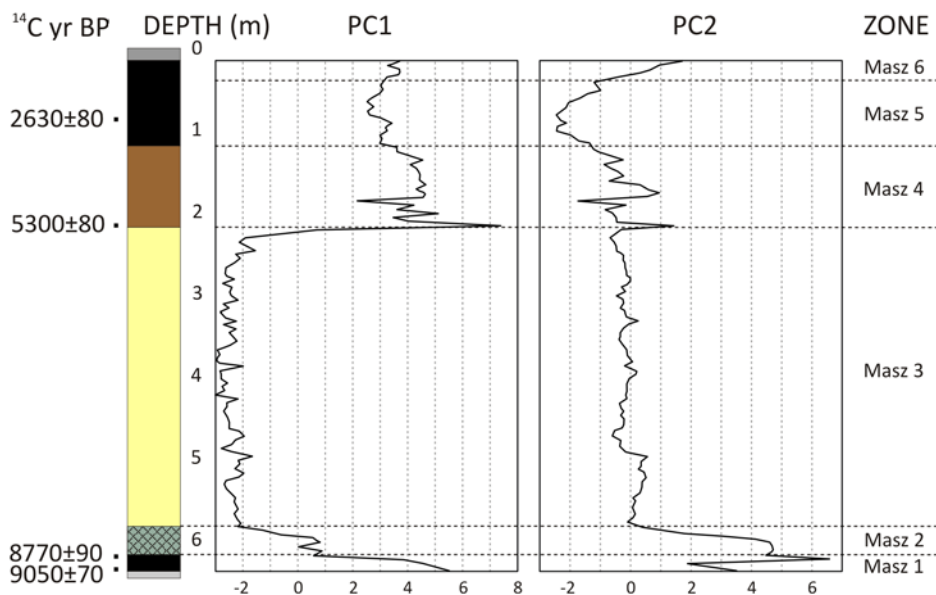


Fig. 8. Plots of the first (PC1) and second (PC2) principal components from sediments of the Maszewo 1 core. For lithology see Fig. 3.

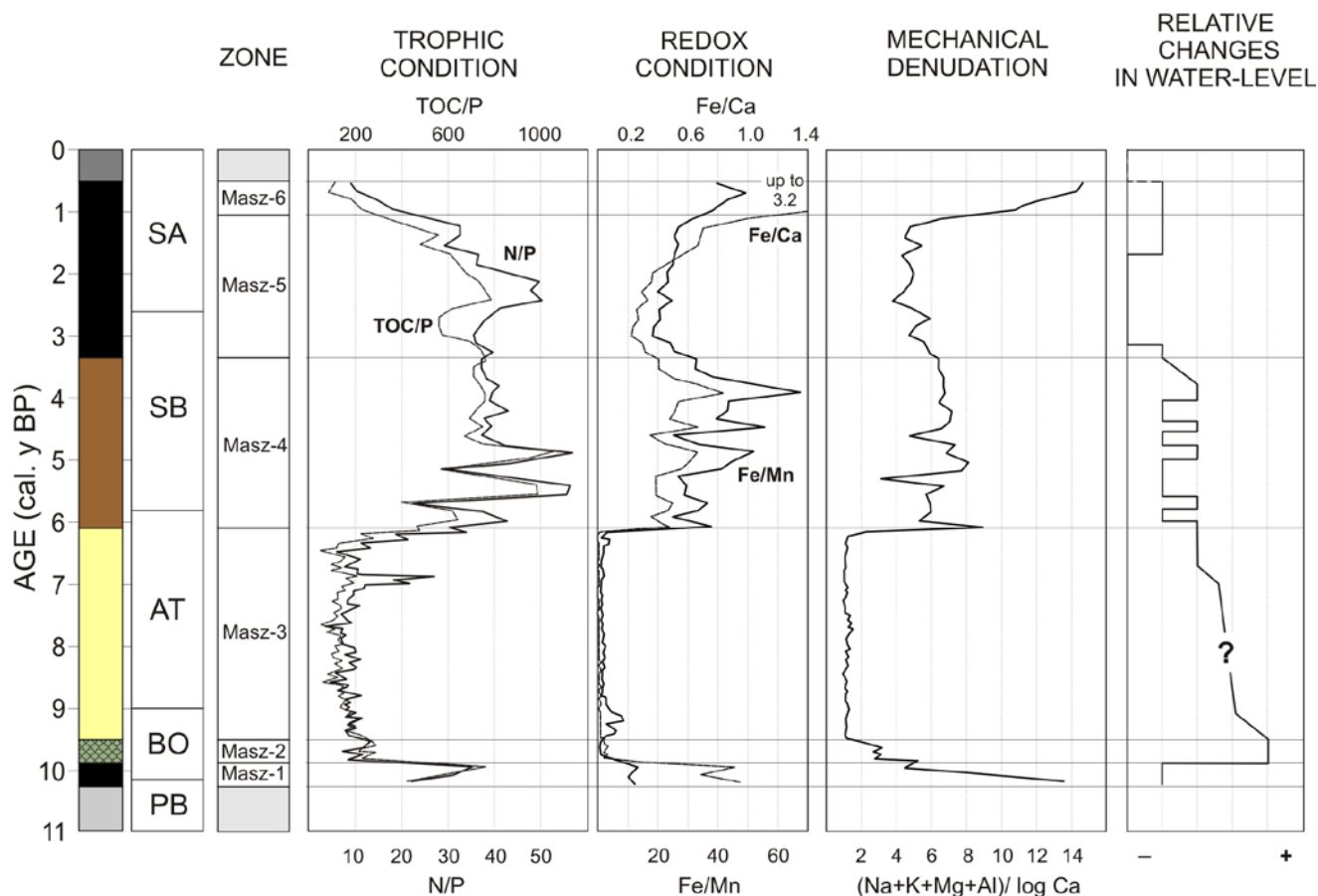


Fig. 9. Main trends in development of Maszewo kettle-hole during the Holocene.

gushed in the area of the last glaciation. These are the oldest, developed before the Alleröd, the Late Glacial developed between the Alleröd and the Younger Dryas, and ones in the Early Holocene. Buried dead ice survived in bottoms of these kettle-holes throughout the Late Glacial until

the beginning of the Holocene. They melted in the second half of the Preboreal Period and consequently, lakes of the younger, Early Holocene generation were initialized (i.a. Florek, 1991; Nowaczyk, 1994; Böse, 1995; Błaszkiwicz 2005, 2007, 2011).

Late Preboreal–Early Boreal (zone Masz-1; 640–620 cm depth; 10,262–9,848 cal BP)

The sedimentological record of the beginning of the development of the Maszewo lake is recorded by a thin (20 cm) layer of sedge-moss peat on a grey silty sand. According to radiocarbon dating, its sedimentation took place between 10,262 to 9,848 cal BP, i.e. from the end of the Preboreal to the beginning of the Boreal Period, still on a dead ice covered by a thick mineral series. This zone is characterized by a dominance of organic matter, reaching a maximum of 75% of sediment dry weight, TOC ($>400 \text{ mg}\cdot\text{g}^{-1}$ d.m.) and nitrogen ($1\text{--}3 \text{ mg}\cdot\text{g}^{-1}$ d.m.). Within this zone, the highest contents reached Na ($0.23 \text{ mg}\cdot\text{g}^{-1}$ d.m.), K ($2.88 \text{ mg}\cdot\text{g}^{-1}$ d.m.), Mg ($3.75 \text{ mg}\cdot\text{g}^{-1}$ d.m.), Al ($10.76 \text{ mg}\cdot\text{g}^{-1}$ d.m.), Fe ($33.09 \text{ mg}\cdot\text{g}^{-1}$ d.m.) and trace elements (Cu, Ni, Zn) (Fig. 4). The observed tendency is due to a superficial supply to the lake and intensive mechanical denudation of the catchment, as a source of those elements (Fig. 9). Low coverage with vegetation was the factor that accelerated erosion (Latałowa 1988; Ralska-Jasiewiczowa *et al.*, 1998).

Early Boreal (zone Masz-2; 620–585 cm depth; 9848–c. 9480 cal., yr. BP)

The Masz-2 zone entirely comprises a layer of a brown detritus-calcareous gyttja that starts a sequence of carbonate lake sediments. Similarly to other kettle lakes, e.g.: Truman Lake (Diggerfeld, 1972), Kórnik-Zaniemyśl lakes (Wojciechowski, 2000) and Skrzyńska Lake (Apolinarska *et al.*, 2012), sedimentation took place in a deep water. This indicates a very rapid process of melting of buried dead ice, leading to a full isolation of lake basins in the younger period of the Boreal Period. In this way, a lake was created, a further development of which depended on climate and hydrogeology (Wojciechowski, 2000; Błaszkiwicz, 2005).

In this zone, there are the highest contents of carbonates (60.4–80.7%) and Ca ($273.4\text{--}375.1 \text{ mg}\cdot\text{g}^{-1}$ d.m.), as well as mineral matter (0.6–13.8%), K (average $0.9 \text{ mg}\cdot\text{g}^{-1}$ d.m.), and Al (average $3.3 \text{ mg}\cdot\text{g}^{-1}$ d.m.), with relatively low contents of other constituents (Table 3). The content of organic matter is on average 18.5%, whereas TOC $84.2\text{--}148.6 \text{ mg}\cdot\text{g}^{-1}$ d.m. The TOC/N ratio is the highest, with values between 20.7 and 30.4. This may indicate a high proportion of terrigenous organic matter in relation to the of this aquatic component (Müller and Mathesius, 1999; Borówka, 2007; Apolinarska *et al.*, 2012).

The Early Boreal zone Masz-2 is characterized by the highest concentration of Mn (reaching $24 \text{ mg}\cdot\text{g}^{-1}$ d.m.) and high content of Fe ($15\text{--}18 \text{ mg}\cdot\text{g}^{-1}$ d.m.) that occurs as oxides (Pawlikowski *et al.*, 1982; Borówka 1992). High Fe amount in the Early Holocene sediments may reflect intensive leaching of this component from young, poorly developed soils in the postglacial landscape. Shortly after deglaciation, soils previously affected by frost weathering and other processes typical for a periglacial zone, were rich in sesquioxides (Kowalkowski, 2004). Mobility of these substances could be accelerated by presence of humic substances as factors that inhibited a crystallization (Cornell and Schwertmann, 1979). In addition, the values of the Fe/

Mn ratio indicate reductive conditions during the initial phase of the lake development, probably due to a rising water level and meromixis in the water column (Engstrom and Wright 1984; Apolinarska *et al.*, 2012; Zander *et al.*, 2021).

The Late Glacial and Early Holocene peak of Mn, typical for the initial phase in lake development, has been recorded in sediments of many European water bodies, i.a. Swedish Truman and Flarken Lakes (Diggerfeld, 1972; Digerfeldt, 1977), the lake in Woryty (Pawlikowski *et al.*, 1982), Gościąż Lake (Starkel *et al.*, 1998), Perespilno Lake (Goslar *et al.*, 1999), Kórnik-Zaniemyśl Lakes (Wojciechowski, 2000), Skrzyńska Lake (Apolinarska *et al.*, 2012), kettle-hole sediments in Retno (Hulisz *et al.*, 2012, Karasiewicz *et al.*, 2014), and drainless depressions of intramorphic plateau of North-West Poland (Borówka, 1992). The presence of Mn peaks may indicate the convergence of climatic-environmental conditions and sedimentary processes on a regional scale.

Late Boreal-Atlantic Period (zone Masz-3; 585–220 cm depth; c. 9,480–6,100 cal BP)

This zone covers the entire (365 cm) layer of the lake chalk characterized by the high content of carbonates ($>90\%$) and Ca ($300\text{--}410 \text{ mg}\cdot\text{g}^{-1}$ d.m.), at the relatively low contribution of organic matter (8–10%) and TOC ($50\text{--}70 \text{ mg}\cdot\text{g}^{-1}$ d.m.), as well as biogenic and lithogenic constituents (Fig. 4, Table 3).

The predominance of calcareous sediments recorded in this zone, in comparison with the underlying peat, may indicate an increasing role of groundwater in the supply of the studied lake. A thickness of such sediments depends on abundance of dissolved calcium carbonate-rich waters drained through the lake. According to Petelski and Sadurski (1987), a groundwater replacement in the regional circulation system began after degradation of permafrost and dead ice, followed by exposition along the slopes of bicarbonate-rich water sources. This process occurred in the area of the Last Glaciation, mainly at the turn of the Preboreal and Boreal periods. Water that began to participate in the underground circulation at this time was richer in bicarbonates, as a result of CaCO_3 freezing-out processes in the Late Glacial (Petelski and Sadurski, 1987). Crystallization of carbonates in the Maszewo Lake was driven by volatilization of CO_2 , the solubility of which reaches several dozen $\text{mg}\cdot\text{dm}^{-3}$ in a groundwater. A reduction of CO_2 in surface water could also be supported by photosynthetic organisms (Apolinarska *et al.*, 2012).

Accumulation of a lake chalk in the studied lake indicates quite a rapid change of denudation in the lake catchment – from mechanical to chemical, which is highlighted by a considerable drop in contents of lithogenic constituents (Fig. 4). Additionally, a development of the dense mixed deciduous forest communities during the Atlantic Period (Latałowa, 1988; Ralska-Jasiewiczowa *et al.*, 1998) has prevented or successfully reduced, a leaching of soils and a delivery of terrigenous matter to the lake. For this reason, sediments of this zone contain low amount of $\text{SiO}_{2\text{tot}}$ (average 3%) and lithogenic elements: Na ($0\text{--}0.1 \text{ mg}\cdot\text{g}^{-1}$ d.m.),

THE RECORD OF GEOCHEMICAL CHANGES

Table 3. Mean value and min–max range (in parentheses) of chemical parameters of the geochemical zones in Maszewo 1 log.

Parameter	Geochemical zones					
	Masz 1 (640–620 cm) N = 4	Masz 2 (620–585 cm) N = 7	Masz 3 (585–220 cm) N = 73	Masz 4 (220–120 cm) N = 20	Masz 5 (120–40 cm) N = 16	Masz 6 (40–15 cm) N = 5
OM %	52.9 (36.3–75.0)	18.5 (12.2–23.2)	8.0 (4.9–36.1)	69.8 (59.9–80.8)	70.3 (47.5–82.7)	28.8 (17.1–47.5)
SiO ₂ %	27.9 (13.9–47.1)	8.4 (0.6–13.8)	3.0 (0.0–31.4)	20.9 (8.0–33.0)	20.0 (8.2–32.3)	71.1 (61.5–79.0)
CaCO ₃ %	14.1 (4.9–38.4)	68.7 (60.4–80.7)	88.3 (47.6–95.8)	6.6 (3.6–9.8)	6.1 (4.1–7.9)	2.2 (1.0–4.1)
TOC (mg·g ⁻¹)	309.5 (235.5–438.3)	117.6 (84.2–148.6)	48.5 (21.3–198.6)	389.1 (330.4–449.1)	383.6 (237.4–454.2)	133.1 (56.6–237.4)
N (mg·g ⁻¹)	14.4 (8.1–20.2)	4.7 (3.3–5.9)	3.4 (2.1–14.0)	21.8 (18.5–26.4)	23.7 (17.7–29.6)	10.7 (6.0–17.7)
P (mg·g ⁻¹)	0.6 (0.5–0.6)	0.5 (0.3–0.6)	0.3 (0.2–0.8)	0.6 (0.4–1.1)	0.6 (0.5–0.8)	0.7 (0.6–0.7)
Na (mg·g ⁻¹)	0.2 (0.1–0.2)	0.0	0.0 (0.0–0.1)	0.1 (0.1–0.2)	0.1 (0.1–0.1)	0.1 (0.1–0.1)
K (mg·g ⁻¹)	2.1 (1.1–2.9)	0.9 (0.4–1.2)	0.1 (0.0–0.7)	1.3 (0.6–1.9)	0.7 (0.5–1.1)	1.2 (0.9–1.3)
Ca (mg·g ⁻¹)	62.3 (19.8–176.8)	323.1 (273.4–375.1)	339.4 (197.6–411.8)	26.3 (14.3–39.2)	24.5 (16.3–31.5)	8.8 (3.9–16.5)
Mg (mg·g ⁻¹)	2.7 (1.5–3.7)	2.5 (2.1–2.6)	2.5 (1.6–3.4)	1.2 (0.6–1.7)	0.8 (0.6–1.1)	1.2 (0.9–1.3)
Fe (mg·g ⁻¹)	23.7 (17.3–33.1)	16.2 (13.6–19.9)	3.6 (1.3–9.2)	13.3 (5.6–19.3)	10.1 (6.7–16.3)	14.7 (12.4–16.1)
Mn (mg·g ⁻¹)	7.3 (1.5–24.0)	17.3 (4.6–24.4)	1.8 (0.5–3.7)	0.3 (0.2–0.5)	0.4 (0.3–0.6)	0.4 (0.3–0.5)
Al (mg·g ⁻¹)	7.5 (3.8–10.8)	3.3 (1.4–4.1)	0.4 (0.1–2.8)	6.6 (2.3–10.5)	5.4 (4.2–6.9)	7.3 (6.2–8.7)
Cu (μg·g ⁻¹)	7.0 (6.7–7.6)	3.2 (1.5–5.3)	0.8 (0.0–3.9)	8.2 (4.1–13.3)	6.3 (5.4–7.2)	7.7 (6.3–9.9)
Ni (μg·g ⁻¹)	12.7 (8.0–16.4)	7.1 (4.9–9.5)	2.9 (0.0–10.7)	12.1 (8.3–20.3)	4.9 (3.1–7.5)	8.3 (6.9–9.6)
Zn (μg·g ⁻¹)	48.4 (44.5–55.1)	24.2 (13.2–35.7)	5.3 (0.7–15.2)	18.3 (6.4–38.4)	6.7 (2.4–17.1)	30.3 (14.7–51.9)
TOC/N	22.2 (19.1–28.9)	25.2 (20.7–30.4)	14.7 (7.7–24.7)	17.9 (15.2–19.5)	16.3 (10.5–13.4)	12.1 (8.7–13.4)
TOC/P	555.9 (420.5–762.9)	257.9 (216.8–293.2)	145.4 (47.5–482.4)	729.8 (397.7–1055.5)	620.1 (336.8–784.2)	191.6 (89.3–336.8)
N/P	25.9 (15.3–35.2)	10.5 (216.8–293.2)	10.3 (3.6–34.0)	40.8 (22.4–56.8)	38.0 (25.2–50.2)	15.4 (9.0–25.2)
Fe/Mn	9.2 (1.4–13.4)	1.3 (0.6–3.1)	2.4 (0.9–9.2)	39.5 (24.6–67.6)	24.3 (18.2–32.9)	40.2 (31.3–49.4)
Fe/Ca	0.7 (0.2–0.9)	0.1 (0–0.1)	0.0	0.5 (0.4–0.8)	0.4 (0.2–0.7)	2.1 (1.0–3.2)
(Na+K+ Mg+Al)/log Ca	8.3 (4.5–13.6)	2.7 (1.5–3.2)	1.2 (1.0–2.3)	6.5 (4.1–9.0)	5.0 (3.8–6.4)	11.7 (6.7–14.7)

K (0–0.7 mg·g⁻¹ d.m.), Mg (1.6–3.4 mg·g⁻¹ d.m.) and Al (0.1–2.8 mg·g⁻¹ d.m.) (Table 3, Fig. 4); an indicator of mechanical denudation defined as a sum of Na+K+Mg+Al/log Ca reaches 1.2, being the lowest in the whole profile (Table 3, Fig. 9). Since the end of the Boreal Period (c. 8,800 cal BP), the Maszewo lake has become a well-oxygenated low trophic hard-water body as evidenced by a very high concentration of carbonates. Highly oxidizing conditions were confirmed by a very low Fe/Mn ratio (average 2.4) and zero Fe/Ca ratio in almost the entire sediment sequence of this zone (Fig. 9, Table 3). The presence of sediments

with a high carbonate content may also be an indicator of intensive biological activity in the lake. It was highlighted by decreasing the TOC/N ratio from 25.4 at the bottom of this zone to 7.5 at its top. Low TOC/N values, typical for algal phytoplankton (Müller and Mathesius, 1999; Borówka, 2007; Apolinarska *et al.*, 2012) (Table 3, Fig. 9), reflect progressive eutrophication. Similarly, the N/P ratio enables the identification of limiting factors in biomass production in the water bodies. A low N/P ratio in the upper section of the Masz-3 zone accelerates the production of cyanobacteria and reinforces their predominance over other phytoplankton

organisms, while the high N/P ratio in the lower section favors growth of other groups of organisms (Berman, 2001; Wilk *et al.*, 2017; Zhang *et al.*, 2018).

Late Atlantic–Subboreal (zone Masz-4; 220–120 cm depth; 6,100–c. 3,380 cal BP).

The end of the Atlantic and the beginning of the Subboreal periods cover large fluctuations in temperature and humidity, recorded among others by changes in ranges of alpine glaciers and the upper forest boundary (Patzelt, 1977; Zoller, 1977; Haas *et al.*, 1998), and also by fluctuations of the water level in many central and western European lakes (Niewiarowski, 1978, 1987a, 1987b; Ralska-Jasiewiczowa and Starkel, 1988; Magny, 1992, 2004; Wojciechowski, 1999, 2000).

As a consequence of the lower water level around 6,200 cal BP, associated with a dry phase recorded in Western and Central Europe at 6,300–6,100 cal BP (Wojciechowski, 1999, 2000) and filling with sediments of the former Lake Maszewo, there was a transformation of the water body into a terrestrial environment. At the same time filling of the lake with telmatic sediments began, which is represented by a brownish-black sedge-reed peat.

The zone Masz-4 comprises the most geochemically dynamic section of the profile with very large fluctuations of almost all elements (Fig. 4) and geochemical parameters, including TOC/N, TOC/P, N/P, Fe/Mn and Fe/Ca (Fig. 5). It may indicate water level changes in a heavily overgrown water body. In the geochemical record, the beginning of this zonation records a significant decrease in carbonate and Ca contents, to 6.6% and 39.2 mg·g⁻¹ d.m., respectively. From 220 cm depth, contents of organic matter (76.4%), TOC (389.1 mg·g⁻¹ d.m.) and N (2.8 mg·g⁻¹ d.m.) increase rapidly. Also sharply increases and culminates the content of Na (0.2 mg·g⁻¹ d.m.), K (1.9 mg·g⁻¹ d.m.), Al (10.5 mg·g⁻¹ d.m.), Fe (18.8 mg·g⁻¹ d.m.) and trace elements, including Cu (13.3 µg·g⁻¹ d.m.), Ni (20.3 µg·g⁻¹ d.m.) and Zn (µg·g⁻¹ d.m.). Such tendency can be explained by a considerable increase of reduction conditions, accompanied by a decreased oxygenation of water and consequently, a change in sedimentation type from limnic to telmatic. The change in the lake supply type from the ground to the surface one is also evidenced in the increased mineral admixture, which may indicate an accelerated denudation (Fig. 9).

Several changes in oxidation/reduction conditions, associated with fluctuations in the water level can be observed in the Masz-4 zone. Maximum values of Fe/Mn ratio (above 40), together with the Fe/Ca ratio peaks (above 0.5), occur around 4,880–5,100, c. 4,470 and 3800–3900 cal BP (Fig. 9). They are partially coincident with wet periods and high water levels recognized in many European stands (e.g. Niewiarowski, 1978, 1987b; Ralska-Jasiewiczowa and Starkel, 1988; Magny, 1992, 2004; Wojciechowski, 1999, 2000).

Subatlantic Period (zone Masz-5; 120–40 cm depth; 3,380 cal., yr BP – 850 AD)

This zone covers a layer of brownish-black, strongly de-

composed sedge peat. Organic matter (on average 70.3%), TOC (above 400 mg·g⁻¹ d.m.), and N (17.7–29.6 mg·g⁻¹ d.m.) play a predominant role. An increase in the contents of biogenic substances is accompanied by decreasing contents of mineral constituents (Na, K, Mg, and Al), associated with terrigenous supply from the catchment and trace metals (Cu, Ni, Zn), indicating a low-intensity of mechanical denudation during this period. Lower Fe/Mn and Fe/Ca ratio values than in the previous phase may indicate an increase in aerobic conditions and pH values (Table 3, Fig. 9).

Middle Ages–modern times (zone Masz-6; 40–15 cm depth; since 850 AD)

The last phase of lake development covers the top layer of the sedge peat and the overlying mursh. A formation of these sediments is related to the drainage of the bog that took place during the Medieval Warm Period (950–1350 AD). The temperature during this period was 0.5–1.5°C higher when compared to the previous period (Goose *et al.*, 2006; Luterbacher *et al.*, 2016). Moreover, intensive evaporation and lower precipitation were other characteristic features. As a result of the water level drop, the peaty layers have been exposed to accelerated mineralization. Therefore, the sediments of this zone have low OM (average 28.8 mg·g⁻¹ d.m.), TOC (average 133.1 mg·g⁻¹ d.m.), and N (average 10.7 mg·g⁻¹ d.m.) contents compared to the underlying sediments (Table 3). In the top layer of the peat, the TOC/N ratio decreased again to an average value of 12.1 (Table 3, Fig. 9), which was probably a result of the biological decomposition of the peat due to drainage and the formation of mursh. Terrigenous silica plays a predominant role in this zone (above 50% and a maximum of 71% at a depth of 20–15 cm), as well as lithogenic elements, including Na (0.1 mg·g⁻¹ d.m.), K (1.2 mg·g⁻¹ d.m.), Mg (1.2 mg·g⁻¹ d.m.) and Al (7.3 mg·g⁻¹ d.m.) (Fig. 4, Table 3), which may indicate strong leaching of the soils in the lake catchment and supply of these elements by a surface flow (Borówka, 1992, 2007). Wind erosion should be also considered as a probable source of mineral matter in the present surface layer of sediments (An *et al.*, 2012; Nielsen *et al.*, 2016). High intensity of mechanical denudation during this period is also indicated by the (Na+K+Mg+Al)/log Ca ratio, reaching a maximum throughout the profile of 14.7 (Table 3, Fig. 9). The sediments of this zone are characterized by elevated concentrations of trace elements Cu, Ni and Zn (Table 3), which may be due to bioaccumulation by vegetation through their uptake from deeper layers and return to the soil surface *via* litterfall (Jonczak *et al.*, 2014).

As it results from the interpolation of the age-depth model curve, the accumulation of a superficial, non-analysed mursh (0–15 cm depth) started around 1440 AD and is associated with intensive human agricultural activity, which is consistent with historical data. The first record of the Maszewo village is dated back to 1360 AD (Budkowski and Mikusiński, 2012), when the land of Lębork, together with Maszewo (ger. *Groß Massow*), came under the ownership of the Teutonic Order, and from 1466 was administered by the Royal Prussia administration.

CONCLUSIONS

The geochemical analysis of the studied biogenic-carbonate sediment profile enabled determination of trophic, climatic and hydrological changes in the Maszewo lake, located in the temperate climatic zone of Central Europe. Due to its small size, the lake has responded rapidly to environmental changes over the last 10,200 years, and the sediment sequence of the Maszewo 1 profile indicates the gradual, natural phases of lake transformation from the termination of the Preboreal Period to the modern times. The results obtained allowed the following conclusions:

1. A high stratigraphic variability in the chemical composition of the Maszewo kettle-hole sediments is a result of the regional hydroclimatic changes modified by local sedimentary processes within the lake basin and erosional processes within its catchment area.

2. The vertical variability of TOC, N and P contents, as well as TOC/N and N/P ratios in the sediments of the Maszewo 1 profile reflect the temporal variability of trophic conditions in the water body, strongly dependent on sources of the supplying water. In its early development, the Maszewo lake was an oligotrophic, well-oxygenated, and highly mineralized water body. From the mid-Atlantic period, there was a gradual and significant increase in the trophic status, reaching the highest levels in the upper part of the lake chalk layer and the peat.

3. The intensity of mechanical denudation in the catchment of the Maszewo lake was affected by climatic conditions and the type of lake supply. During the Holocene thermal optimum in the Atlantic Period, when a forest cover stabilized and the intensity of soil leaching decreased, mechanical denudation was the lowest. The highest rates of denudation occurred during the Late Preboreal, the older Boreal, and the Subboreal Periods, and were driven by natural factors. The high rate of mechanical denudation observed during the last millennium is probably a result of increasing anthropogenic activity.

4. The relative water level fluctuations in the Maszewo lake reflect the general trends observed in the lakes of the Polish Lowlands and western Europe. The maximum water level was recorded in the early Boreal Period, while the lowest was recorded at the end of the Atlantic Period. During the Subboreal Period, several fluctuations resulting from climatic changes were also observed.

5. Principal component analysis allowed to identify two main factors controlling the geochemical variability of sediments filling the kettle-hole at Maszewo. These are different sources of water supply to the lake, leading to changes in sedimentation type from biogenic- through carbonaceous and again, to biogenic dominated mode (PC1) and oxidation-reduction conditions determined by water level fluctuations (PC2).

6. The recorded changes in the lithology and geochemistry of the sediments and their time borders reflect a general trend of environmental changes observed in the young glacial landscape of the Polish Lowlands and neighboring areas.

Acknowledgments

This study was supported by the statutory funds of the Pomeranian University in Słupsk (research task no. 22.4.17 "Palaeoecology and geochemistry of the biogenic-calcareous sediments filling paleolakes in the western part of Kashubian Lakelands, North Poland"). The authors thank to Prof. Marek Krąpiec (Laboratory of Absolute Dating in Kraków) for performing the radiocarbon dating. We would like to thank two anonymous reviewers for careful reading of our manuscript. Their constructive comments and suggestions helped to improve the quality of this article.

REFERENCES

- Aaby, B., Berglund, B.E., 1986. Characterization of peat and lake deposits. In: Berglund, B.E. (Ed.), *Handbook of Holocene palaeoecology and palaeohydrology*, John Wiley & Sons, Chichester, 231–246.
- An, F., Ma, H., Wei, H., Lai, Z., 2012. Distinguishing aeolian signature from lacustrine sediments of the Qaidam Basin in northeastern Qinghai-Tibetan Plateau and its palaeoclimatic implications. *Aeolian Research* 4, 17–30.
- Apolinarska, K., Woszczyk, M., Obremaska, M., 2012. Late Weichselian and Holocene palaeoenvironmental changes in northern Poland based on the Lake Skrzyńka record. *Boreas* 41, 292–307.
- Augustowski, B., 1979. *Kashubian Lakeland*. Wyd. Zakład Narodowy im. Ossolińskich, Wrocław, 600 pp. [in Polish]
- Bengtsson, L., 1979. Chemical analysis. In: Berglund B.E. (Ed.), *Palaeohydrological changes in the temperate zone in the last 15000 years. Subproject B: Lake and mire environments. Project-guide 2*, 113–132.
- Bengtsson, L., Enell, M., 1986. Chemical analysis. In: Berglund B.E. (Ed.), *Handbook of Holocene Palaeoecology and Palaeohydrology*. John Wiley & Sons, Chichester, 423–455.
- Berman, T., 2001. The role of DON and the effect of N:P ratios on the occurrence of cyanobacterial blooms: Implications from the outgrowth of *Aphanizomenon* in Lake Kinneret. *Limnology and Oceanography* 46 (2), 443–447.
- Błaszkiwicz, M., 2005. Late Glacial and Early Holocene evolution of the lake basins in the Kociewskie Lakeland (eastern part of the Pomeranian Lakeland). *Prace Geograficzne* 201, 1–192 [in Polish with English summary]
- Błaszkiwicz, M., 2007. The origin and evolution of recesses of lakes upper Vistulian glaciated area on Polish territory – selected problems. *Studia Limnologica et Telmatologica* 1 (1), 5–16 [in Polish]
- Błaszkiwicz, M., 2011. Timing of the final disappearance of permafrost in the central European Lowland, as reconstructed from the evolution of lakes in N Poland. *Geological Quarterly* 55 (4), 361–374.
- Bojakowska, I., Sokołowska, G., 1996. Heavy metals in lake sediments of the Kashubian Lakelands. *Przegląd Geologiczny* 44 (9), 920–923 [in Polish]
- Borówka, R.K. 1992. The course and size of denudation within the intramorphic sedimentary basins during Late Vistulian and the Holocene. *Wydawnictwo Naukowe UAM, seria Geografia* 54, 1–177 [in Polish with English summary]
- Borówka, R. K., 2007. Geochemical studies of lake sediments of the temperate zone. *Studia Limnologica et Telmatologica* 1 (1), 33–42 [in Polish]
- Böse, M., 1995. Problems of dead ice and ground ice in the central part of the North European Plain. *Quaternary International* 28, 123–125.

- Braeken, J., van Assen, M.A.L.M., 2017. An empirical Kaiser criterion. *Psychological Methods* 22 (3), 450–466.
- Bronk Ramsey, C., 2021. OxCal., version 4.4. Oxford Radiocarbon Accelerator Unit Research Laboratory for Archaeology, Oxford.
- Budkowski, W., Mikusiński, P., 2012. *Land of Łęborg*. Wyd. Miejska Biblioteka Publiczna, Łęborg, 207 pp. [in Polish]
- Cornell, R.M., Schwertmann, U., 1979. The influence of organic anions on the crystallization of ferrihydrite. *Clays and Clay Minerals* 27, 402–410.
- Diggerfeld, G., 1972. The post-glacial development of Lake Trummen. *Folia Limnologica Scandinavica* 16, 1–104.
- Digerfeldt, G., 1977. The Flandrian development of Lake Flarken. Regional vegetation history and palaeolimnology. University of Lund, Report 13, 1–101.
- Engstrom, D.R., Wright, H.E. Jr., 1984. Chemical stratigraphy of lake sediments as a record of environmental change. In: Haworth, E.Y., Lund, J.W.G. (Eds), *Lake Sediments and Environmental History*, 11–67. Leicester University Press, Leicester.
- Florek, W., 1991. Postglacial development of river valleys in the middle part of the northern slope of Pomerania. *Wyższa Szkoła Pedagogiczna, Słupsk*, 1–238 [in Polish with English summary].
- Fortescue, J.A.C., 1980. *Environmental geochemistry. A holistic approach*. Springer-Verlag, New York, 1–347.
- Foster, I.D.L., Dearing J.A., 1987. Lake catchments and environmental chemistry: a comparative study of contemporary and historical catchment processes in Midland England. *GeoJournal* 14 (3), 285–297.
- Gołębiewski, R., 1976. Bottom sediments of Raduńskie Lakes. *Gdańskie Towarzystwo Naukowe*, 1–90 [in Polish with English summary]
- Goosse, H., Arzel, O., Luterbacher, J., Mann, M.E., Renssen, H., Riedwyl, N., Timmermann, A., Xoplaki, E., Wanner, H., 2006. The origin of the European “Medieval Warm Period”. *Climate of the Past* 2, 99–113.
- Goslar, T., Bałaga, K., Arnold, M., Tisnerat, N., Starnawska, E., Kuźniarski, M., Chróst, L., Walanus, A., Więckowski, K., 1999. Climate-related variations in the composition of the Lateglacial and Early Holocene sediments of Lake Perespilno (eastern Poland). *Quaternary Science Reviews* 18, 899–911.
- Haas, J.N., Richoz, I., Tinner, W., Wick, L., 1998. Synchronous Holocene climatic oscillations recorded on the Swiss Plateau and at timberline in the Alps. *The Holocene* 8 (3), 301–309.
- Hammer, Ø., Harper, D.A.T., Ryan, P.D., 2001. Past: paleontological statistics software package for education and data analysis. *Palaeontologia Electronica* 4, 1–9.
- Head, M.J., 2019. Formal subdivision of the Quaternary System/Period: Present status and future directions. *Quaternary International* 500, 32–51.
- Hulisz, P., Karasiewicz, M.T., Dąbrowski, M., Michalski, A., 2012. Changes in physico-chemical and chemical properties of sediments in relation to the stages of development of the depression in the Retno Reserve. In: Karasiewicz, M.T., Hulisz, P., Świtoniak, M., (Eds), *Postglacialna historia zagłębienia bezodpływowego w rezerwacie Retno (Pojezierze Brodnickie)*. Wydawnictwo Naukowe Uniwersytetu Mikołaja Kopernika, 131–143 [in Polish]
- Hydroportal ISOK, 2023. https://wody.isok.gov.pl/imap_kzgw/?gpm=gpSIGW (access, January 2023).
- Joncak, J., Parzych, A., Sobisz, Z., 2014. The content and profile distribution patterns of Cu, Ni and Zn in Histosols of headwater areas in the valley of Kamienna Creek (Northern Poland). *Baltic Coastal Zone* 18, 5–13.
- Kabata-Pendias, A., 2011. *Trace elements in soils and plants*. Fourth edition. CRC Press, Boca Raton, 520 pp.
- Kaiserli, A., Voutsas, D., Samara, C., 2002. Phosphorus fractionation in lake sediments – Lakes Volvi and Koronia, N. Greece. *Chemosphere* 46, 1147–1155.
- Karasiewicz, T.M., 2019. The kettle-hole mire as archives of postglacial changes in biogenic sedimentation (Tuchola Forest, north-Central Poland). *Catena* 176, 26–44.
- Karasiewicz, M.T., Hulisz, P., Noryśkiewicz, A.M., Krześlak, I., Świtoniak, M., 2014. The record of hydroclimatic changes in the sediments of kettle-hole in a young glacial landscape (north-central Poland). *Quaternary International* 328–329, 264–276.
- Karasiewicz, T.M., Hulisz, P., Noryśkiewicz, A.M., Stachowicz-Rybka, R., Michalski, A., Dąbrowski, M., Gamrat, W.W., 2017. The impact of postglacial palaeoenvironmental changes on the properties of sediments in the kettle hole at Jurki (NE Poland). *Geological Quarterly* 61 (2), 319–333.
- Kondracki, J., 2009. *Regional geography of Poland*, PWN, Warszawa, 441 pp. [in Polish]
- Kozarski, S., 1995. Deglaciation of northwestern Poland: environment conditions and geosystem transformation ~20 ka → 10 ka BP. *Instytut Geografii i Przestrzennego Zagospodarowania PAN, Dokumentacja Geograficzna* 1, 1–82 [in Polish with English summary]
- Kowalkowski, A., 2004. Recognition and classification of transformation zones and slope soil cover formed in the periglacial and extraperiglacial environment. In: *Regionalny Monitoring Środowiska Przyrodniczego* 5, 47–94 [in Polish with English abstract]
- Latałowa, M., 1988. A palaeobotanical study of the peat-bog at Orle in the Reda-Łeba ice zone valley. *Folia Quaternaria* 58, 45–58.
- Lemkowska, B., Orzechowski, M., Smólczyński, S., 2013. Differentiation of fens base in the Great Mazurian Lakes Region according to terrain morphogenesis. In: Jonczak J., Florek W. (Eds), *Środowisko glebotwórcze i gleby dolin rzecznych*, 95–102. Bogucki Wydawnictwo Naukowe, Poznań-Słupsk [in Polish with English summary]
- Lerman, A. (Ed.), 1978. *Lakes: chemistry, geology, physics*. New York, Springer-Verlag, 363 pp.
- Luterbacher, J., Werner, J., Smerdon, J., Fernandez-Donado, L., Gonzalez-Rouco, F., Barriopedro, D., Ljungqvist, F., Buentgen, U., Zorita, E., Wagner, S., Esper, J., McCarroll, D., Toreti, A., Frank, D., Jungclaus, J., Barriendos, M., Bertolin, C., Bothe, O., Brazdil, R., Camuffo, D., Dobrovolny, P., Gagen, M., Garica-Bustamante, E., Ge, Q., Gomez-Navarro, J., Guiot, J., Hao, Z., Hegerl, G., Holmgren, K., Klimentko, V., Martin-Chivelet, J., Pfister, C., Roberts, N., Schindler, A., Schurer, A., Solomina, O., von Gunten, L., Wahl, E., Wanner, H., Wetter, O., Xoplaki, E., Yuan, N., Zanchettin, D., Zhang, H., Zerefos, C., 2016. European summer temperatures since Roman times. *Environmental Research Letters* 11, 1–12.
- Magny, M., 1992. Holocene lake-level fluctuations in Jura and the northern subalpine ranges, France: regional pattern and climatic implications. *Boreas* 21, 319–334.
- Magny, M., 2004. Holocene climate variability as reflected by mid-European lake-level fluctuations and its probable impact on prehistoric human settlements. *Quaternary International* 113, 65–79.
- Mangerud, J., Andersen, S.T., Berglund, B.E., Donner, J., 1974. Quaternary stratigraphy of Norden, a proposal for terminology and classification. *Boreas* 3 (3), 109–126.
- Mannion, A.M., 1978. Chemical analysis of the basal sediments from Linton Loch, South-East Scotland. *Chemosphere* 3, 291–296.
- Mannion, A.M., 1981. Chemical analyses of a marl core from S.E. Scotland. *Chemosphere* 25, 495–504.
- Marks, L., 1996. The role of dead ice in shaping the lake basins of the

- present lake districts. *Acta Geographica Lodziensia* 71, 181–193 [in Polish with English summary]
- Marks, L., 2005. Pleistocene glacial limits in the territory of Poland. *Przegląd Geologiczny* 53, 988–993.
- Müller, A., Mathesius, U. 1999. The palaeoenvironments of coastal lagoons in the southern Baltic Sea, I. The application of sedimentary C_{org}/N ratios as source indicators of organic matter. *Palaeogeography, Palaeoclimatology, Palaeoecology* 145, 1–16.
- Nielsen, P.R., Dahl, S.O., Jansen, H.L., Storen, F.N. 2016. Holocene aeolian sedimentation and episodic mass-wasting events recorded in lacustrine sediments on Langøya in Vesterålen, northern Norway. *Quaternary Science Reviews* 148, 146–162.
- Niewiarowski, W., 1978. Fluctuations of water-level in the Gopło Lake and their reasons. *Polskie Archiwum Hydrobiologii* 25, 301–306.
- Niewiarowski, W., 1987a. Development of Lake Strażym (Brodnicza Lake District) during the late-glacial and holocene. *Acta Palaeobotanica* 27 (1), 251–268.
- Niewiarowski, W., 1987b. Oscillation of lake level during the Late Glacial and Holocene – a case study of the Brodnica Lake District. *Wiss. Z. Ernst-Moritz-Arndt-Univ. Greifswald*, 36 (2–3), 36–37.
- Niska, M., Jonczak, J., Gadsziszewska, J., 2017. Late Pleistocene and Holocene environmental evolution of the Wkra River Valley near Bielawy Gołuskie (central Poland) recorded in palaeo-oxbow lake deposits. *Geological Quarterly* 61 (2), 319–333.
- Nowaczyk, B., Tobolski, K., 1980. Remarks on Late Glacial calcareous sediments accumulated in water environments. *Badania Fizjograficzne nad Polską Zachodnią* 33, 65–78 [in Polish with English summary]
- Nowaczyk, B., 1994. The age of lakes and the problems of disappearing blocks of buried ice on the example of the Brda sandur near Charzykowy. *AUNC, Geografia* 28, 97–119 [in Polish].
- Nowaczyk, B., 2008. Changes in natural environment in the vicinity of Osłonki (Kujawy, Central Poland) in the light of geological and geomorphological investigations. *Folia Quaternaria* 78, 7–31.
- Okupny, D., Rzepecki, S., Borówka, R.K., Forsyśkiak, J., Twardy, J., Fortuniak, A., Tomkowiak, J., 2016. Factors influencing temporal changes in chemical composition of biogenic deposits in the middle Tążyńska River Valley (Kuyavian Lakeland, central Poland). *Geologos* 22 (2), 121–136.
- Okupny, D., Borówka, R.K., Forsyśkiak, J., Twardy, J., Kloss, M., Żurek, S., 2021. The relationship between the chemical composition and lithology of Late Glacial and Holocene biogenic deposits of the Żabieniec mire (Central Poland). *Geological Quarterly*, 65 (1), 11, <http://dx.doi.org/10.7306/gq.1579>.
- Panahi, A., Cheng, Q., Bonham-Carter, G.F., 2004. Modelling lake sediment geochemical distribution using principal component, indicator kriging and multifractal power-spectrum analysis: a case study from Gowganda, Ontario. *Geochemistry: Exploration, Environment, Analysis* 4, 59–70.
- Patzelt, G., 1977. Der zeitliche Ablauf und das Ausmass postglacialer Klimaschwankungen in den Alpen. In: Frenzel, B. (Ed.), *Dendrochronologie und postglaciale Klima-schwankungen in Europa*, *Erdwissenschaftliche Forschung* 13, 249–259.
- Pawlikowski, M., Ralska-Jasiewiczowa, M., Schönborn, W., Stupnicka, E., Szeroczyńska, K., 1982. Woryty near Gietrzwałd, Olsztyn Lake District, northeast Poland – vegetational history and lake development during the last 1200 yr. *Acta Palaeobotanica* 22, 1–120.
- Petelski, K., Sadurski, A., 1987. Lacustrine chalk as an index of onset of Holocene groundwater exchange. *Przegląd Geologiczny* 35 (3), 143–147.
- Prussak, W., 2004. Explanations to Detailed Geological Map of Poland in the scale 1: 50 000, plate Sierakowice (24). Państwowy Instytut Geologiczny, Warszawa,
- Prussak, W., 2005. Detailed Geological Map of Poland in the scale 1: 50 000, plate Sierakowice (24). Państwowy Instytut Geologiczny, Warszawa.
- Prussak, W., Pikies, R., 2007a. Explanations to Detailed Geological Map of Poland in the scale 1: 50 000, plate Czarna Dąbrówka (23). Państwowy Instytut Geologiczny, Warszawa.
- Prussak, W., Pikies, R., 2007b. Detailed Geological Map of Poland in the scale 1: 50 000, plate Czarna Dąbrówka (23). Państwowy Instytut Geologiczny, Warszawa.
- Ralska-Jasiewiczowa, M., Starkel, L., 1988. Record of the hydrological changes during the Holocene in the lake, mire and fluvial deposits of Poland. *Folia Quaternaria* 57, 91–127.
- Ralska-Jasiewiczowa, M., Demske, D. van Geel, B. 1998. Holocene regional vegetation history recorded in the Lake Gościąg sediments. In: Ralska-Jasiewiczowa, M., Goslar, T., Madeyska, T., Starkel, L. (Eds), *Lake Gościąg, Central Poland. A Monographic Study*, 202–219. W. Szafer Institute of Botany, Polish Academy of Sciences, Kraków.
- Reimer, P.J., Austin, W.E.N., Bard, E., Bayliss, A., Blackwell, P.G., Bronk Ramsey, C., Butzin, M., Cheng, H., Edwards, R.L., Friedrich, M., Grootes, P.M., Guilderson, T.P., Hajdas, I., Heaton, T.J., Hogg, A.G., Hughen, K.A., Kromer, B., Manning, S.W., Muscheler, R., Palmer, J.G., Pearson, C., van der Plicht, J., Reimer, R.W., Richards, D.A., Scott, E.M., Southon, J.R., Turney, C.S.M., Wacker, L., Adolphi, F., Büntgen, U., Capano, M., Fahrni, S.M., Fogtmann-Schulz, A., Friedrich, R., Köhler, P., Kudsk, S., Miyake, F., Olsen, J., Reinig, F., Sakamoto, M., Sookdeo, A., Talamo, S., 2020. The IntCal20 Northern Hemisphere radiocarbon age calibration curve (0–55 cal kBP). *Radiocarbon* 62 (4), 725–757.
- Starkel, L., Goslar, T., Ralska-Jasiewiczowa, M., Demske, D., Różański, K., Łącka, B., Pelisiak, A., Szeroczyńska, K., Wicik, B., Więckowski, K., 1998. Discussion of the Holocene events recorded in the Lake Gościąg sediments. In: Ralska-Jasiewiczowa, M., Goslar, T., Madeyska, T., Starkel, L. (Eds), *Lake Gościąg, central Poland*, 239–246. W. Szafer Institute of Botany, Kraków.
- Sylwestrzak, J., 1978. The development of the valley system in Pomorze towards the close of the Pleistocene. *Ossolineum, Gdańsk*, 1–161 [in Polish with English summary]
- Tu, L., Zander, P., Szidat, S., Lloren, R., Grosjean, M., 2020. The influences of historic lake trophy and mixing regime changes on long-term phosphorus fraction retention in sediments of deep eutrophic lakes: a case study from Lake Burgäschli, Switzerland. *Biogeosciences* 17, 2715–2729.
- Van Reeuwijk L.P., 2002. *Procedures for soil analysis 6th edition, ISRIC, FAO, Wageningen*, 119 pp.
- Walanus, A., Nalepka, D., 2010. Calibration of Mangerud's boundaries. *Radiocarbon* 52 (4), 1639–1644.
- Walker, M., Head, M. J., Berkelhammer, M., Björck, S., Cheng, H., Cwynar, L., Fisher, D., Gkinis, V., Long, A., Lowe, J., Newnham, R., Rasmussen, S. O., Weiss, H., 2018. Formal ratification of the subdivision of the Holocene Series/ Epoch (Quaternary System/ Period): two new Global Boundary Stratotype Sections and Points (GSSPs) and three new stages/subseries. *Episodes. Subcommission on Quaternary Stratigraphy* 41(4), 213–22.
- Wilk, P., Orlińska-Woźniak, P., Gębala, J., 2017. Variability of nitrogen to phosphorus concentration ratio on the example of selected coastal river basin. *Przegląd Naukowy – Inżynieria i Kształtowanie Środowiska* 26 (1), 55–65 [in Polish with English summary]
- Wojciechowski, A., 1987. Geochemical profile of lake Gardno deposits. *Badania Fizjograficzne nad Polska Zachodnią, ser. A. Geografia Fizyczna* 37, 191–211 [in Polish with English summary]

- Wojciechowski, A., 1999. Late Glacial and Holocene lake-level fluctuations in the Kórnik-Zaniemyśl lakes area, Great Poland Lowland. *Quaternary Studies in Poland* 16, 81–101.
- Wojciechowski, A., 2000. Palaeohydrological changes in the central Wielkopolska Lowland during the last 12 000 years on the basis of deposits of the Kórnik-Zaniemyśl Lakes. *Wydawnictwo Naukowe UAM Poznań, seria Geografia* 64, 236 pp. [in Polish with English summary]
- Zander, P.D., Żarczyński, M., Vogel, H., Tylmann, W., Wacnik, A., Sanchini, A., Grosjean, M., 2021. A high-resolution record of Holocene primary productivity and water-column mixing from the varved sediments of Lake Żabińskie, Poland. *Science of the Total Environment*, 755, 143713. <https://doi.org/10.1016/j.scitotenv.2020.143713>.
- Zhang, Y., Song, C., Ji, L., Liu, Y., Xiao, J., Cao, X., Zhou, Y., 2018. Cause and effect of N/P ratio decline with eutrophication aggravation in shallow lakes. *Science of the Total Environment* 627, 1294–1302.
- Zoller, H., 1977. Alter und Ausmass postglazialer Klimaschwankungen in den Schweizer Alpen. In: Frenzel, B. [Ed.], *Dendrochronologie und Klimaschwankungen in Europa*, *Erdwissenschaftliche Forschung* 13, 271–281.

