



Received 10.08.2020
Reviewed 20.09.2020
Accepted 05.11.2020

Hydrochemical characteristics and water quality assessment of Lake Dayet Erroumi – Khemisset, Morocco

Mohamed EL QRYEFY¹  , Jamila OUARDI² , Mohamed NAJY¹ ,
Driss BELGHYTI¹ , Khadija EL KHARRIM¹ 

¹ University Ibn Tofail, Faculty of Sciences, Laboratory of Natural Resources and Sustainable Development, Campus Universitaire B.P. 242, 14000 Kenitra, Morocco

² Regional Centre for Careers of Education and Training, CRMEF Casablanca-Settat, Morocco

For citation: El Qryefy M., Ouardi J., Najy M., Belghyti D., El Kharrim K. 2021. Hydrochemical characteristics and water quality assessment of Lake Dayet Erroumi – Khemisset, Morocco. *Journal of Water and Land Development*. No. 49 (IV–VI) p. 179–187. DOI 10.24425/jwld.2021.137110.

Abstract

The objective of this paper is to study the hydrochemical characteristics of Lake Dayet Erroumi (Khemisset, Morocco). Three sampling campaigns were carried out in April, July and November 2019. The temperature, pH and electrical conductivity were measured *in situ* using Hanna Instruments HI 98280. Concentrations of calcium, magnesium, carbonate, bicarbonate and chloride were analysed by the volumetric method. The atomic absorption technique was used to determine sodium, potassium, nitrate and sulphate. The physico-chemical analysis of the water indicates that the pH is basic. The nitrate and sulphate concentrations show that the water is of good quality according to Moroccan surface water guidelines. Furthermore, the hydrochemical facies of water is of the sodium-chloride type according to the Piper diagram. The value of the electrical conductivity indicates that the lake water has high salinity. The high mineralization of water is explained by the leaching from evaporitic rocks in the region. The principal component analysis shows that the spatial and temporal variation in salinity constitutes the major phenomenon of the hydrochemical characteristics of this lake. Salinity varies inversely with the pH value. The salinity of the water is controlled by abiotic factors (rain and evaporation). However, other parameters (pH, nitrate, carbonate and bicarbonate) depend on biotic factors. Evaporation plays a crucial role in the seasonal variation of the water chemical composition. During wet seasons, the mineralization of water decreases due to dilution by rainwater and the water level of the lake rises (high water period). During dry seasons, lake water evaporates and consequently the mineralization of the water increases, which explains the increase in salinity during the low water period.

Key words: *Dayet Erroumi, hydrochemical characteristics, Morocco, salinity, water quality*

INTRODUCTION

Lakes are dynamic systems in constant evolution which adapt to changes in their environment. Each lake is characterized by a specific and diversified flora and fauna which reflect the prevailing environmental conditions.

The lakes have always attracted different anthropogenic activities (agriculture, fishing, tourism, etc.). These activities can lead to severe environmental impacts: pollution, proliferation of invasive species, climate change, etc.

Studies of lakes have attracted the attention of scientists around the world. Several studies have examined the quality of lake water [ASTEL *et al.* 2016; GIARDINO *et al.* 2007; JIRSA *et al.* 2013; URBANSKI *et al.* 2016; WORQLUL *et al.* 2015; ZHAO *et al.* 2012]. A large number of authors have studied the phenomenon of eutrophication. Other researchers have investigated the impact of climate change on lake functioning [BURNETT *et al.* 2011; CHERKAUER, SINHA 2010; CROSSMAN *et al.* 2013; FENG *et al.* 2012; SHIMODA *et al.* 2011; SHRESTHA *et al.* 2012; YE *et al.* 2013]. In

Morocco, various studies have been carried out on the lakes [ABBA *et al.* 2008; BOUIH *et al.* 2005; ETEBAAI *et al.* 2008; 2012; NASSALI *et al.* 2001; SADANI *et al.* 2004; SAYAD *et al.* 2011].

The aim of this paper is to investigate the hydrochemical characteristics of the lake in order to: (i) assess the physicochemical quality of water, and (ii) determine which processes control the chemical composition of water.

MATERIAL AND METHODS

STUDY AREA

Lake Dayet Erroumi represents the only permanent natural low-lying continental lake in Morocco. It is a shallow lake (maximum 14 m) of 90 ha in area located 15 km southwest of Khemisset (Fig. 1). It is an elongated lake (Fig. 2) in the WSW-ENE direction, 1.6 km in length and a 400 to 700 m in width. The climate in the study area is Mediterranean [CEIBM 2019].



Fig. 1. Geographic location of Lake Dayet Erroumi in Morocco; source: own elaboration based on Google Earth (2019)



Fig. 2. Location of sampling sites of Lake Dayet Erroumi; source: own elaboration based on Google Earth (2019)

STUDY METHODS

The samples were taken 3 times a year, in April, July and November 2019 to cover spring, summer and autumn seasons. Six samples, from S1 to S6, were taken all around the lake from the banks. The location of the sampling points is shown in Figure 2. Samples of water collected have been placed in 1 litre sterile polyethylene bottles and transported to the laboratory in a cooler at 4°C. The temperature (T), pH and electrical conductivity (EC) have been measured in situ using Hanna Instruments HI 98280. The chemical composition has been determined in the laboratory of the Regional Office for Agricultural Development of Gharb (Fr. Office Régional de Mise en Valeur Agricole du Gharb – ORMVAG). The concentrations of calcium (Ca^{2+}), magnesium (Mg^{2+}), carbonate (CO_3^{2-}), bicarbonate (HCO_3^-) and chloride (Cl^-) have been analysed by the volumetric method. The atomic absorption technique has been used to determine sodium (Na^+), potassium (K^+), nitrate (NO_3^-) and sulphate (SO_4^{2-}). The data obtained have been processed using an Excel spreadsheet 2016 and the XLSTAT 2016 software, which supports a principal component analysis (PCA), in order to determine similarities or dissimilarities between parameters.

RESULTS AND DISCUSSION

TEMPERATURE

Temperature is a parameter of great ecological importance [IOUNES *et al.* 2016]. It plays an essential role in the solubility of salts and gases [CHEIKH *et al.* 2011]. In fact, the physicochemical and biological processes in water depend on temperature [BHATERIA, JAIN 2016; SHARMA, WALIA 2015]. It also influences the distribution of living organisms in an aquatic environment [IOUNES *et al.* 2016]. Temperature affects the degree of evaporation that controls the salinity of water [GOUAIDIA 2008]. Water temperature has varied between 18.5 and 31.5°C (Fig. 3).

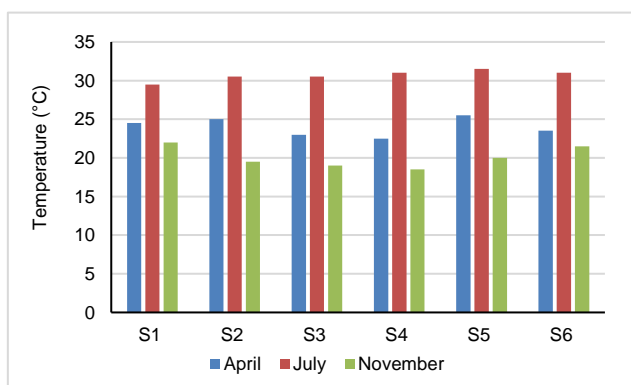


Fig. 3. Spatio-temporal variations of temperature of all the studied water samples; S1–S6: sampling sites; source: own study

HYDROGEN POTENTIAL (pH)

pH is a measure of hydrogen ions (H^+) concentration. It depends much on chemical and biological mechanisms [DJABOURABI *et al.* 2014; PURI *et al.* 2010] and plays an

important role in the physico-chemical balance of water [BELGHITI *et al.* 2013]. It is linked to the buffer system developed by carbonate and bicarbonate [IOUNES *et al.* 2016]. It depends on the origin of water, geological nature of the rocks, and the catchment area [BELGHITI *et al.* 2013; GRIBA *et al.* 2019].

Results show that the pH is alkaline and varies between 8.44 and 10.2 (Fig. 4). High values recorded during a high water period (April) may be due to an increase in the photosynthetic assimilation of dissolved CO_2 . In fact, the photosynthesis process contributes to the increase in the consumption of CO_2 which increases the pH value [ANDERSEN *et al.* 2017; DJABOURABI *et al.* 2014; OSSEY *et al.* 2008].

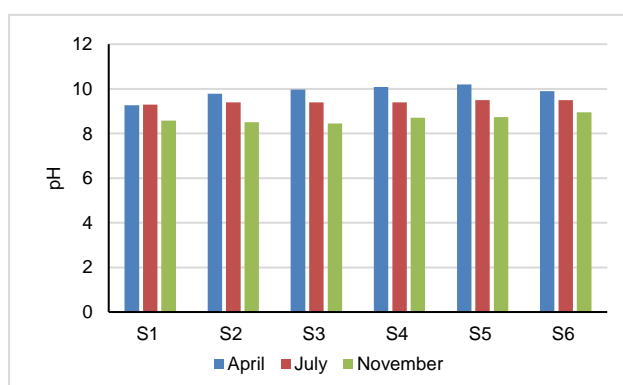


Fig. 4. Spatio-temporal variations of pH of all the studied water samples; S1–S6: sampling sites; source: own study

ELECTRICAL CONDUCTIVITY

The electrical conductivity reflects the salinity level and the degree of overall mineralization of water [LAKHILI *et al.* 2015; MALEK *et al.* 2019]. This is a parameter that represents the total concentration of water-soluble salts [PURI *et al.* 2010]. The electrical conductivity depends on the evaporation as well as the geological substrate crossed [BELGHITI *et al.* 2013].

The value of the electrical conductivity has been between 3230 and 4460 $\mu\text{S}\cdot\text{cm}^{-1}$ in the study area (Fig. 5). The highest values are recorded during the low water period in November. Evaporation is the process responsible for the variation in electrical conductivity.

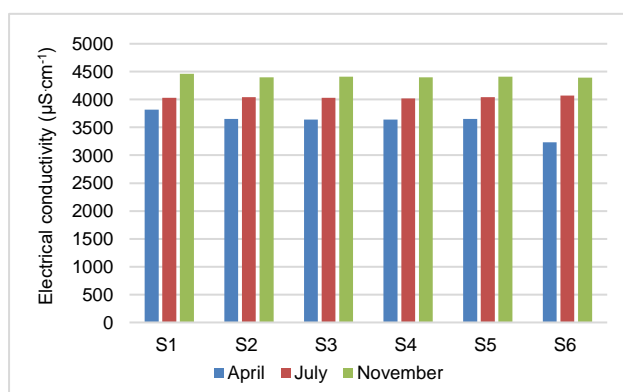


Fig. 5. Spatio-temporal variations of electrical conductivity of all the studied water samples; S1–S6: sampling sites; source: own study

SODIUM AND CHLORIDE

Sodium results from the dissolution of halite (NaCl) or the decomposition of silicates [RODIER *et al.* 2009]. The sodium value varies between 632.5 and 805.0 $\text{mg}\cdot\text{dm}^{-3}$ (Fig. 6).

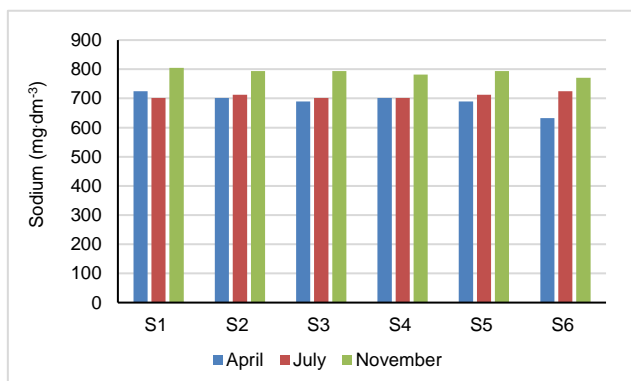


Fig. 6. Spatio-temporal variations of sodium concentration of all the studied water samples; S1–S6: sampling sites; source: own study

Chloride is widely distributed in nature, usually in the form of sodium and potassium salts [NECHAD *et al.* 2014]. They have an influence on aquatic organisms as well as on plant growth [LAKHILI *et al.* 2015]. The chloride concentration is high. It is between 844.9 and 1207 $\text{mg}\cdot\text{dm}^{-3}$ (Fig. 7).

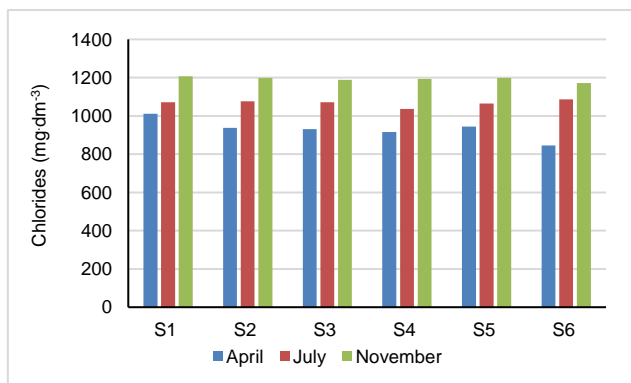


Fig. 7. Spatio-temporal variations of chloride concentration of all the studied water samples; S1–S6: sampling sites; source: own study

Chloride and sodium prevails in the chemical composition of water. These two ions evolve in linear correlation (Fig. 8). All these results show that the origin of these two major ions is the dissolution of halite. In fact, the study area is located in the Khemisset plateau, which is characterized by the presence of the evaporitic formations of the Mesozoic Age [ET-TOUHAMI 2000].

CALCIUM AND MAGNESIUM

These elements are responsible for the hardness of water [COUTURE 2006; NECHAD *et al.* 2014; TFEILA *et al.* 2016]. Calcium comes from the dissolution of carbonate rocks [EL BADAOUI 2016; EL MOSTAFA HASSOUNE *et al.* 2006] and gypsum rocks [KAHOUL, TOUHAMI 2014], while

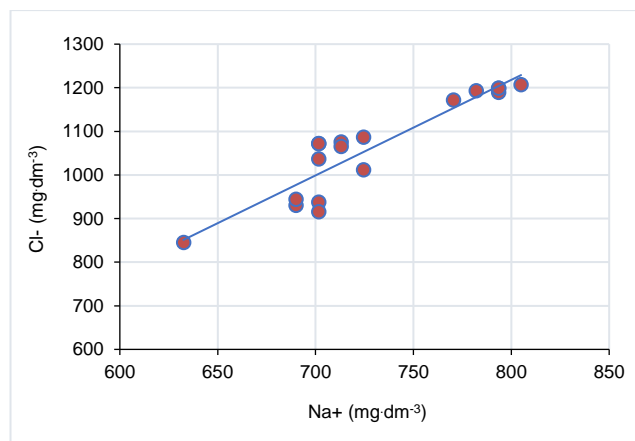


Fig. 8. Linear correlation between chloride and sodium of all the studied water samples; source: own study

magnesium is derived from dolomitic rocks [MALEK *et al.* 2019].

The calcium and magnesium content varies from 35.6 to 65.2 $\text{mg}\cdot\text{dm}^{-3}$ (Fig. 9a) and from 40.58 to 86.99 $\text{mg}\cdot\text{dm}^{-3}$ (Fig. 9b) respectively.

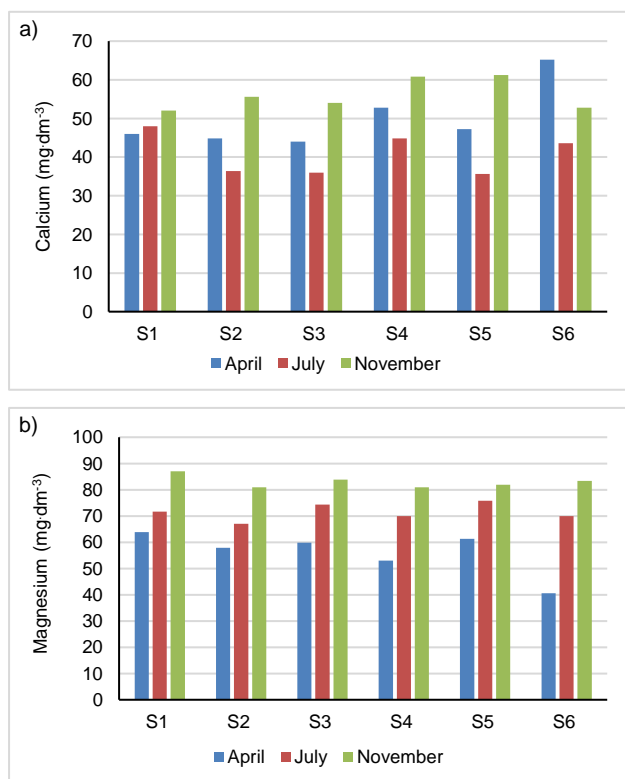


Fig. 9. Spatio-temporal variations of calcium (a) and magnesium (b) concentration of all the studied water samples; S1–S6: sampling sites; source: own study

POTASSIUM

Potassium results from the weathering of clay minerals and the dissolution of chemical fertilizers [GOUAIDIA 2008]. Its content varies between 7.82 and 9.38 $\text{mg}\cdot\text{dm}^{-3}$ (Fig. 10). This is the lowest concentration of major ions. There is little variation between sampling stations.

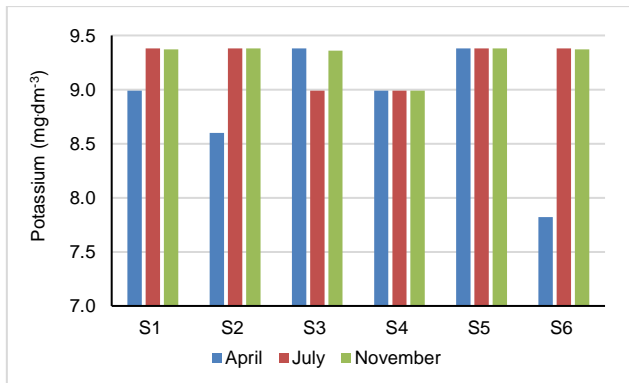


Fig. 10. Spatio-temporal variations of potassium concentration of all the studied water samples; S1–S6: sampling sites; source: own study

NITRATE

Nitrate results from the oxidation of organic matter [TFEILA *et al.* 2016] where it constitutes the final stage of nitrogen oxidation [LAKHILI *et al.* 2015]. It is one of the factors responsible for the degradation of water quality [IOUNES *et al.* 2016]. Agriculture remains the main source of nitrate [GOUAIDIA 2008; LALAMI *et al.* 2011].

The presence of nitrate in lake water can overstimulate the growth of algae and plants [TAMOT, SHARMA 2006], which can induce eutrophication [ZENG *et al.* 2019]. This can negatively affect the diversity of aquatic organisms [TAMOT, SHARMA 2006].

The nitrate content is between 5.58 and 19.84 mg·dm⁻³ (Fig. 11). The water is of good quality according to Moroccan surface water guidelines [2002]. High values at various sampling stations are recorded during the month of November. The spatiotemporal variation of nitrate can be explained by the combined action of climatic (rain and evaporation) and biological factors (absorption of nitrate by aquatic vegetation and decomposition of organic matter). Furthermore, the lake is surrounded by agricultural land. Nitrate from fertilizers can be brought to the lake by rainwater and runoff.

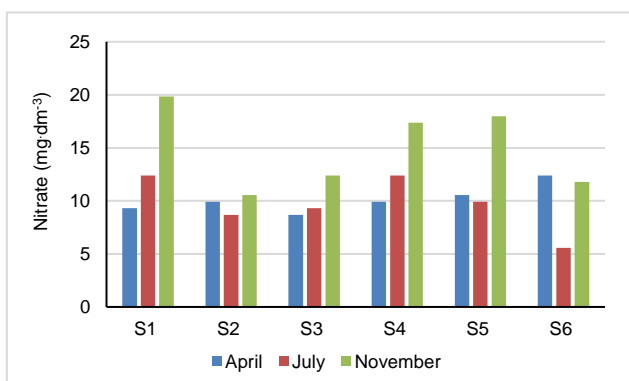


Fig. 11. Spatio-temporal variations of nitrate concentration of all the studied water samples; S1–S6: sampling sites; source: own study

SULPHATE

Sulphate comes from the solubilisation of gypsum and pyrite [GHAZALI, ZAID 2013]. Its origin can be anthropogenic, such as industrial discharges [OSIBANJO *et al.* 2011], and the use of chemical fertilizers [IOUNES *et al.* 2016]. Sulphate also results from the activity of certain bacteria that can oxidize toxic hydrogen sulphide (H₂S) to sulphate [BELGHITI *et al.* 2013]. The sulphate concentration varies between 149.76 and 218.88 mg·dm⁻³ (Fig. 12). High values at the different sampling stations are recorded in April. This result indicates good water quality according to Moroccan surface water guidelines [2002].

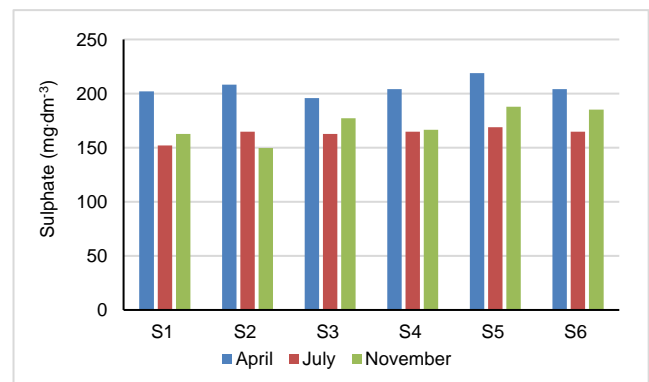


Fig. 12. Spatio-temporal variations of sulphate concentration of all the studied water samples; S1–S6: sampling sites; source: own study

CARBONATE AND BICARBONATE

The presence of carbonate and bicarbonate in water is due to the dissolution of carbonate rocks [GOUAIDIA 2008]. The concentration of carbonate and bicarbonate is partly regulated by the photosynthesis, respiration and solubilisation processes of carbon dioxide [ZHANG 2014]. The carbonate and bicarbonate content varies from 24 to 213.6 mg·dm⁻³ (Fig. 13a) and from 97.6 to 280.6 mg·dm⁻³ (Fig. 13b) respectively.

The equilibrium of the carbon dioxide-bicarbonate-carbonate system is controlled by the following reactions [FEKRACHE 2015]:

- 1) $\text{H}_2\text{O} + \text{CO}_2 \rightleftharpoons \text{H}_2\text{CO}_3$
- 2) $\text{H}_2\text{CO}_3 \rightleftharpoons \text{HCO}_3^- + \text{H}^+$
- 3) $\text{HCO}_3^- + \text{H}^+ \rightleftharpoons 2\text{H}^+ + \text{CO}_3^{2-}$

Carbonate and bicarbonate evolve according to the pH of water, which is itself linked to the photosynthetic activity [ABBA *et al.* 2008]. In fact, photosynthesis reduces the concentration of dissolved CO₂, increases the pH and changes carbonate and bicarbonate concentrations [ZENG *et al.* 2019].

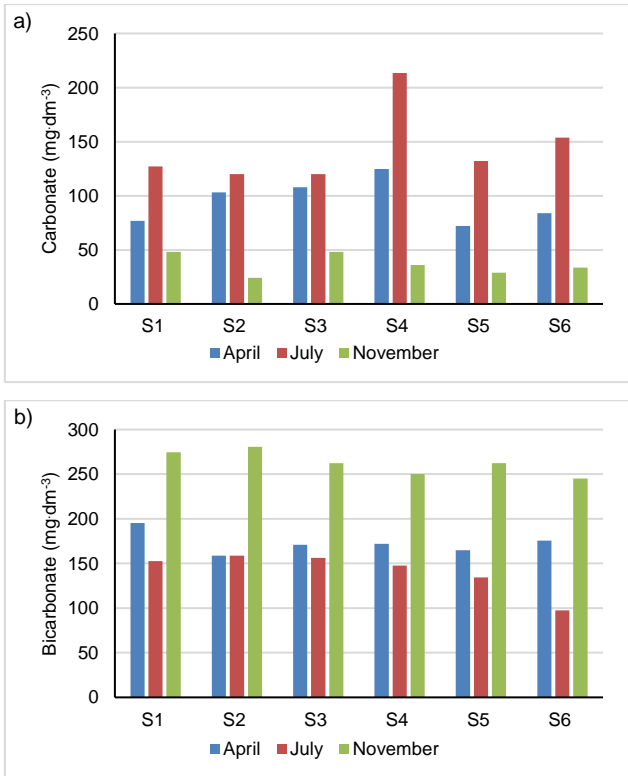


Fig. 13. Spatio-temporal variations of carbonate (a) and bicarbonate (b) concentration of all the studied water samples; S–S6: sampling sites; source: own study

HYDROCHEMICAL FACIES

Hydrochemical facies are frequently used in determining the composition and chemical quality of ground and surface water [KUMAR 2013]. In this study, the chemical characteristics of water were assessed by the Piper diagram. This diagram is widely used to interpret hydrogeochemical data [KARMEGAM *et al.* 2011] and to compare chemical compositions of water. The Piper diagram was drawn by the Avignon Hydrogeology Laboratory using the “Diagrammes” software [SIMLER 2014]. The representation of samples from the three campaigns on the Piper diagram (Fig. 14) has shown that the hydrochemical facies is of the sodium chloride type. The Piper diagram shows no evolution, the facies remain the same with a little change.

PRINCIPAL COMPONENT ANALYSIS

Principal component analysis was applied to 12 variables and 18 observations (6 observations x 3 campaigns). The PCA is a multivariate analysis technique widely used in environmental studies [BENGRAINÉ, MARHABA 2003; LU *et al.* 2010]. The method contributes to data reduction [BENGRAINÉ, MARHABA 2003; PRIMPAS *et al.* 2010; SHRESTHA *et al.* 2008]. The purpose of this method is to represent similarities between observations and linear correlations between variables [ALAYAT, LAMOUROUX 2006]. The results of the PCA are shown in Figure 15.

Electrical conductivity, sodium, magnesium and chloride are highly positively correlated with the F1 axis. These parameters indicate the mineralization of water, and depend

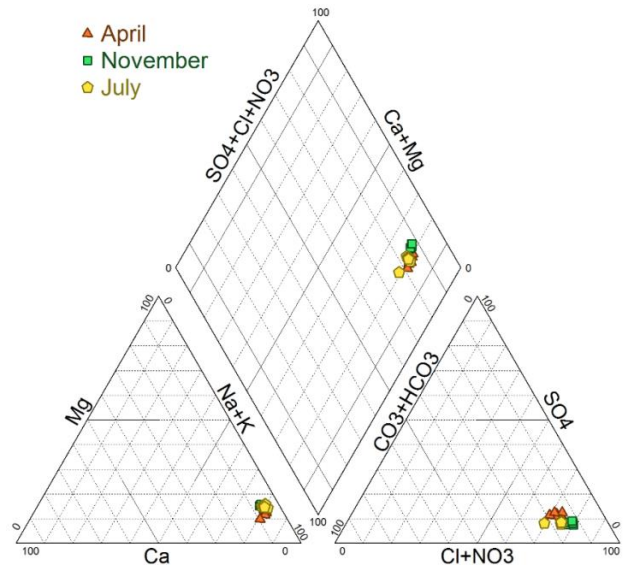


Fig. 14. Piper diagram showing the chemical composition of all samples of the lake water; source: own study

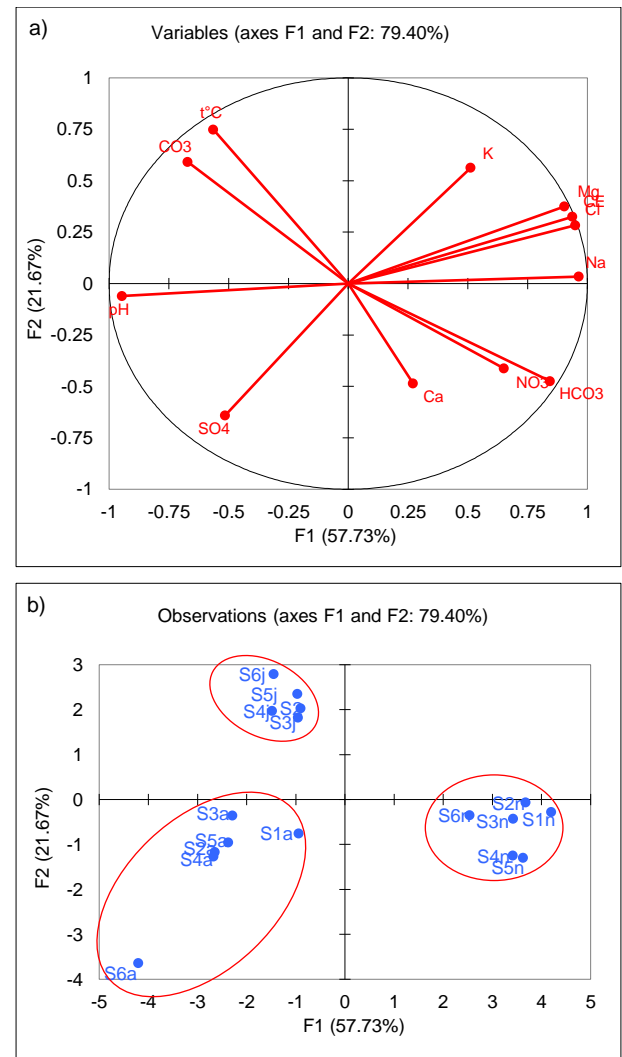


Fig. 15. PCA results of all the studied water samples: a) correlations between variables, b) position of the sampling points in the first factorial plane (Sa for April, Sj for July and Sn for November 2019); source: own study

on abiotic factors (climatic factors). The first factorial axis F1 represents 57.73% of the total variance. It is an axis of water mineralization which indicates the increase in the concentration (salinization) of the waters with the drop in pH (negative correlation between pH and F1 axis). The second factorial axis F2 explains 21.67% of the information and distinguishes warm waters with low nitrate from less hot waters which contain more nitrate. This component separates the waters of July from those of the other months.

The projection of the observations in the factorial plan highlighted three groups which reflected the seasonal variation of the water chemical composition. The waters of November are more mineralized compared to waters of other months. Thus, the spatial and temporal variations of salinity constitute the major phenomena of the physico-chemical characteristics of the water in the lake. Evaporation plays an essential role in the variation of salinity. However, certain parameters (pH, nitrate, carbonate and bicarbonate) depend on biotic factors (photosynthetic activity). The results confirm also that the salinity varies inversely with the pH value.

CONCLUSIONS

The physicochemical analysis of the lake water shows that the pH is alkaline ($8 < \text{pH} < 11$). The salinity of the water is high with a dominance of chloride and sodium. This mineralization results from the dissolution of evaporitic rocks in the region. The nitrate and sulphate content shows that the water is of good quality according to Moroccan surface water guidelines. The hydrochemical facies of water is of the sodium-chloride type.

The principal component analysis revealed the presence of a significant positive correlation between electrical conductivity, sodium and chloride. These parameters reflect the water mineralization and depend on abiotic factors (rainfall and evaporation). The first component F1, which represents more than half of the total variance, constitutes an axis of water mineralization. However, other parameters (pH, nitrate, carbonate and bicarbonate) are controlled by biotic factors. The equilibrium between carbonate and bicarbonate depends on the change in pH. When the pH drops, the carbonate turns into bicarbonate. The results also show that the pH value changes inversely with salinity.

In this study, the lake water level fluctuates with seasons. April is a period of high water and November represents a period of low water, while July is an intermediate water level period. Evaporation plays a crucial role in the seasonal variation of the chemical composition of water. Indeed, after a period of rain, the water level of the lake rises (high water period) causing dilution. During dry seasons, evaporation causes an increase in the salinity of water, which is typical in arid or Mediterranean areas, and the drop of the lake water level (low water period).

REFERENCES

- ABBA E., NASSALI H., BENABID M., EL AYADI R., EL IBAOUI H. 2008. Contribution à l'étude physicochimique de l'écosystème lacustre Dayet Aoua au Maroc [Contribution to the physicochemical study of the Dayet Aoua lake ecosystem in Morocco]. *Afrique Science: Revue Internationale des Sciences et Technologie*. Vol. 4. No. 2 p. 306–317.
- ALAYAT H., LAMOUREUX C. 2006. Evolution spatio-temporelle du chimisme des eaux thermominérales des monts de la Cheffia (nord-est algérien) [Spatio-temporal evolution of the thermomineral waters chemistry of the Cheffia mountains (north-eastern Algeria)]. *Karstologia*. Vol. 48 p. 23–28.
- ANDERSEN M.R., KRAGH T., SAND-JENSEN K. 2017. Extreme diel dissolved oxygen and carbon cycles in shallow vegetated lakes. *Proceedings of the Royal Society B: Biological Sciences*. Vol. 284, 20171427 p. 1–9. DOI [10.1098/rspb.2017.1427](https://doi.org/10.1098/rspb.2017.1427).
- Arrêté conjoint du ministre de l'équipement et du ministre chargé de l'aménagement du territoire, de l'urbanisme, de l'habitat et de l'environnement n°1275-01 du 10 chaabane 1423 (17 octobre 2002) définissant la grille de qualité des eaux de surface. [Joint decree of the minister of equipment and the minister in charge of territorial planning, urbanism, habitat and environment No. 1275-01 of 10 Chaabane 1423 (17 October 2002) defining the grid of the quality of surface water. quality]. *Bulletin Officiel* N° 5062 du Jeudi 5 Décembre 2002.
- ASTEL A.M., BIGUS K., OBOLEWSKI K., GLINSKA-LEWCZUK K. 2016. Spatiotemporal assessment of water chemistry in intermittently open/closed coastal lakes of Southern Baltic. *Estuarine, Coastal and Shelf Science*. Vol. 182 p. 47–59. DOI [10.1016/j.ecss.2016.09.010](https://doi.org/10.1016/j.ecss.2016.09.010).
- BELGHITI M.L., CHAHLAOUI A., BENGOUIMI D., EL MOUSTAINE R. 2013. Etude de la qualité physico-chimique et bactériologique des eaux souterraines de la nappe plio-quaternaire dans la région de Meknès (Maroc) [Study of the physicochemical and bacteriological quality of groundwater of the plio-quaternary water table in the region of Meknes (Morocco)]. *Larhyss Journal*. No. 14 p. 21–36.
- BENGRAIËNE K., MARHABA T.F. 2003. Using principal component analysis to monitor spatial and temporal changes in water quality. *Journal of Hazardous Materials*. Vol. 100 p. 179–195.
- BHATERIA R., JAIN D. 2016. Water quality assessment of lake water: A review. *Sustainable Water Resources Management*. Vol. 2 p. 161–173.
- BOUIH H.B., NASSALI H., LEBLANC M., SRHIRI A. 2005. Contamination en métaux traces des sédiments du lac Fouarat (Maroc) [Trace metal contamination of the sediments of Lake Fouarat (Morocco)]. *Afrique Science: Revue Internationale des Sciences et Technologie*. Vol. 1. No. 1 p. 109–125.
- BURNETT A.P., SOREGHAN M.J., SCHOLZ C.A., BROWN E.T. 2011. Tropical East African climate change and its relation to global climate: A record from Lake Tanganyika, Tropical East Africa, over the past 90+ kyr. *Palaeogeography, Palaeoclimatology, Palaeoecology*. Vol. 303 p. 155–167. DOI [10.1016/j.palaeo.2010.02.011](https://doi.org/10.1016/j.palaeo.2010.02.011).
- CEIBM 2019. Convention sur la Diversité Biologique [Convention on Biological Diversity] [online]. Rabat. Centre d'Echange d'Information sur la Biodiversité du Maroc. [Access 15.06.2020]. Available at: http://ma.chm-cbd.net/magnag_cons/esp_prot/sibe_ma/sibe_cont_hum/dayet-er-roumi-h9-./sibe_h9
- CHEIKH M.O., EL KACEMI K., IDRISSE L. 2011. Caractérisation physico-chimique des eaux d'alimentation de la ville de Tjikja (Mauritanie) [Physico-chemical characterization of feed water from the city of Tjikja (Mauritania)]. *International Journal of Biological and Chemical Sciences*. Vol. 5 p. 2133–2139. DOI [10.4314/ijbcs.v5i5.33](https://doi.org/10.4314/ijbcs.v5i5.33).
- CHERKAUER K.A., SINHA T. 2010. Hydrologic impacts of projected future climate change in the Lake Michigan region. *Journal of Great Lakes Research*. Vol. 36 p. 33–50. DOI [10.1016/j.jglr.2009.11.012](https://doi.org/10.1016/j.jglr.2009.11.012).

- COUTURE I. 2006. Principaux critères pour évaluer la qualité de l'eau en micro-irrigation. En: Colloque sur l'irrigation, L'eau, Source de Qualité et de Rendement [Main criteria for evaluating the quality of water in micro-irrigation. In: Symposium on Irrigation, Water, Source of Quality and productivity]. [online]. 10.02.2006 Boucherville p. 1–13. [Access 15.06.2020]. Available at: https://www.agrireseau.net/horticulture-pepiniere/documents/Couture_Isabelle.pdf
- CROSSMAN J., FUTTER M.N., ONI S.K., WHITEHEAD P.G., JIN L., BUTTERFIELD D., BAULCH H.M., DILLON P.J. 2013. Impacts of climate change on hydrology and water quality: Future proofing management strategies in the Lake Simcoe watershed, Canada. *Journal of Great Lakes Research*. Vol. 39 p. 19–32. DOI [10.1016/j.jglr.2012.11.003](https://doi.org/10.1016/j.jglr.2012.11.003).
- DJABOURABI A., SEHLI N., BOUSSADIA M., SAMAR F., BENSOUILAH M. 2014. Fluctuations des paramètres physico chimiques et des communautés phytoplanctoniques dans le lac Oubeira (Nord-Est Algérien) [Fluctuations in physico-chemical parameters and phytoplankton communities in Lake Oubeira (North-East of Algeria)]. *European Journal of Scientific Research*. Vol. 118 p. 183–196.
- EL BADAOUI N. 2016. Étude de l'état trophique et éco-toxicologique d'un milieu limnique: cas du lac Sidi M'Hamed Benali (Ouest Algérien) [Study of the trophic and eco-toxicological state of a limnic environment: case of Lake Sidi M'Hamed Benali (West Algeria)]. PhD Thesis. Sidi Bel-Abès, Algeria. Djillali Liabes University pp. 178.
- EL MOSTAFA HASSOUNE A.B., KOULALI Y., HADARBACH D. 2006. Effets des rejets liquides domestiques et industriels sur la qualité des eaux souterraines au nord de la ville de Settat (Maroc) [Effects of domestic and industrial liquid discharges on the quality of groundwater north of the city of Settat (Morocco)]. *Bulletin de l'Institut Scientifique, Rabat*. No. 28 p. 61–71.
- ET-TOUHAMI M. 2000. Lithostratigraphy and depositional environments of Lower Mesozoic evaporites and associated red beds, Khemisset Basin, northwestern Morocco. *Zentralblatt für Geologie und Paläontologie. Teil I. H. 9–10* p. 1217–1241.
- ETEBAAI I., DAMNATI B., BENHARDOUZE H., BENHARDOUZE O., REDDAD H., MAATOUK M., TAIEB M. 2008. L'environnement du lac Ifrah (Moyen Atlas, Maroc): physicochimie des eaux et sédimentation actuelle [The environment of Lake Ifrah (Middle Atlas, Morocco): Water physicochemistry and current sedimentation]. *African Geosciences Review*. Vol. 15 p. 303–317.
- ETEBAAI I., DAMNATI B., RADDAD H., BENHARDOUZ H., BENHARDOUZ O., MICHE H., TAIEB M. 2012. Impacts climatiques et anthropiques sur le fonctionnement hydrogéochimique du Lac Ifrah (Moyen Atlas marocain) [Climatic and anthropogenic impacts on the hydrogeochemical functioning of Lake Ifrah (Moroccan Middle Atlas)]. *Hydrological Sciences Journal*. Vol. 57 p. 547–561. DOI [10.1080/02626667.2012.660158](https://doi.org/10.1080/02626667.2012.660158).
- FEKRACHE F. 2015. Contribution à l'étude de l'origine de la salinité des eaux du lac Fetzara-Annaba (Algérie) [Contribution to the study of the origin of the salinity of the waters of Lake Fetzara – Annaba (Algeria)]. PhD Thesis. Annaba, Algeria. Badji Mokhtar University pp. 279.
- FENG L., HU C., CHEN X., CAI X., TIAN L., GAN W. 2012. Assessment of inundation changes of Poyang Lake using MODIS observations between 2000 and 2010. *Remote Sensing of Environment*. Vol. 121 p. 80–92. DOI [10.1016/j.rse.2012.01.014](https://doi.org/10.1016/j.rse.2012.01.014).
- GHAZALI D., ZAID A. 2013. Etude de la qualité physico-chimique et bactériologique des eaux de la source Ain Salama-Jerri (Région de Meknès – Maroc) [Study of the physico-chemical and bacteriological quality of the waters of the Ain Salama-Jerri spring (Meknes region – Morocco)]. *Larhyss Journal*. No. 12 p. 25–36.
- GIARDINO C., BRANDO V.E., DEKKER A.G., STRÖMBECK N., CANDIANI G. 2007. Assessment of water quality in Lake Garda (Italy) using Hyperion. *Remote Sensing of Environment*. Vol. 109 p. 183–195. DOI [10.1016/j.rse.2006.12.017](https://doi.org/10.1016/j.rse.2006.12.017).
- GOUAIDIA L. 2008. Influence de la lithologie et des conditions climatiques sur la variation des paramètres physico-chimiques des eaux d'une nappe en zone semi aride, cas de la nappe de Meskiana nord est algerien [Influence of lithology and climatic conditions on the variation of the physicochemical parameters of the water of a water table in a semi arid zone, case of the North East Algerian Meskiana water table]. PhD Thesis. Annaba, Algeria. Badji Mokhtar University pp. 199.
- GRIBA J., LAADEL N., SADIK D.S.M., SERGHINI A., FEKHAOUI M. 2019. Contribution to the study of the hydrochemical characteristics of the Ramsar site: Afenourir Lake, Morocco. *Moroccan Journal of Chemistry*. Vol. 7. No. 2 p. 265–276. DOI [10.48317/IMIST.PRSM/morjchem-v7i2.14015](https://doi.org/10.48317/IMIST.PRSM/morjchem-v7i2.14015).
- IOUNES N., KABRITI M., EL AMRANI S. 2016. Caractérisation physico-chimique et analyse biologique des eaux de surface de l'Oued Daliya, Maroc [Physico-chemical characterization and biological analysis of surface water from Oued Daliya, Morocco]. *Afrique Science*. Vol. 12. Iss. 4 p. 256–270.
- JIRSA F., GRUBER M., STOJANOVIC A., OMONDI S.O., MADER D., KÖRNER W., SCHAGERL M. 2013. Major and trace element geochemistry of Lake Bogoria and Lake Nakuru, Kenya, during extreme draught. *Geochemistry*. Vol. 73 p. 275–282. DOI [10.1016/j.chemer.2012.09.001](https://doi.org/10.1016/j.chemer.2012.09.001).
- KAHOUL M., TOUHAMI M. 2014. Évaluation de la qualité physico-chimique des eaux de consommation de la ville d'Annaba (Algérie) [Assessment of the physico-chemical quality of drinking water in the city of Annaba (Algeria)]. *Larhyss Journal*. No. 19 p. 129–138.
- KARMEGAM U., CHIDAMBARAM S., PRASANNA M.V., SASIDHAR P., MANIKANDAN S., JOHNSONBABU G., DHEIVANAYAKI V., PARAMAGURU P., MANIVANNAN R., SRINIVASAMOORTHY K. 2011. A study on the mixing proportion in groundwater samples by using Piper diagram and Phreeqc model. *Chinese Journal of Geochemistry*. Vol. 30, 490. DOI [10.1007/s11631-011-0533-3](https://doi.org/10.1007/s11631-011-0533-3).
- KUMAR P.S. 2013. Interpretation of groundwater chemistry using Piper and Chadha's diagrams: A comparative study from Perambalur Taluk. *Elixir Geoscience*. Vol. 54 p. 12208–12211.
- LAKHILI F., BENABDELHADI M., BOUDERKA N., LAHRACH H., LAHRACH A. 2015. Etude de la qualité physicochimique et de la contamination métallique des eaux de surface du bassin versant de Beht (Maroc) [Study of the physicochemical quality and metallic contamination of surface water in the Beht watershed (Morocco)]. *European Scientific Journal*. Vol. 11. No. 11 p. 132–147.
- LALAMI A.E.O., MERZOUKI M., EL HILLALI O., MANIAR S., KORACHI S.I. 2011. Pollution des eaux de surface de la ville de Fès au Maroc: typologie, origine et conséquences [Surface water pollution in the city of Fès in Morocco: Typology, origin and consequences]. *Larhyss Journal*. No. 09 p. 55–72.
- LU X., WANG L., LI L.Y., LEI K., HUANG L., KANG D. 2010. Multivariate statistical analysis of heavy metals in street dust of Baoji, NW China. *Journal of Hazardous Materials*. Vol. 173 p. 744–749. DOI [10.1016/j.jhazmat.2009.09.001](https://doi.org/10.1016/j.jhazmat.2009.09.001).
- MALEK A., KAHOU M., BOUGUERRA H. 2019. Groundwater's physicochemical and bacteriological assessment: Case study of well water in the region of Sedrata, North-East of Algeria. *Journal of Water and Land Development*. No. 41 p. 91–100. DOI [10.2478/jwld-2019-0032](https://doi.org/10.2478/jwld-2019-0032).
- NASSALI H., BENBOUJH H., SRHIRI A., HAFIANE A., DHAHBI M. 2001. Impact des rejets sur la qualité métallique des eaux d'un lac naturel: Merja Fouarate à Kénitra au Maroc [Impact of discharges on the metallic quality of water in a natural lake: Merja

- Fouarate in Kénitra in Morocco]. Physical and Chemical News. Vol. 3 p. 89–97.
- NECHAD I., FADIL K., FADIL F. 2014. Qualité physicochimique des eaux des sources ain regrag et ain Sidi Bouali dans la région de Sefrou (Moyen Atlas, Maroc) [Physicochemical quality of water from rain rag and ain Sidi Bouali spring in the region of Sefrou (Middle Atlas, Morocco)]. Larhyss Journal. No. 20 p. 127–146.
- OSIBANJO O., DASO A.P., GBADEBO A.M. 2011. The impact of industries on surface water quality of River Ona and River Alaro in Oluyole Industrial Estate, Ibadan, Nigeria. African Journal of Biotechnology. Vol. 10(4) p. 696–702.
- OSSEY B.Y., MAMBO V., ABIBA S.T., HOUENOU P.V. 2008. Etude analytique des caractéristiques chimiques d'un lac eutrophe en milieu tropical: La conductivité comme indicateur de trophie du lac de Buyo (Côte d'Ivoire) [Analytical study of the chemical characteristics of a eutrophic lake in a tropical environment: Conductivity as an indicator of trophie in Lake Buyo (Ivory Coast)]. Journal de la Société Ouest-Africaine de Chimie. Vol. 25 p. 87–108.
- PRIMPAS I., TSIRTISIS G., KARYDIS M., KOKKORIS G.D. 2010. Principal component analysis: Development of a multivariate index for assessing eutrophication according to the European water framework directive. Ecological Indicators. Vol. 10 p. 178–183. DOI [10.1016/j.ecolind.2009.04.007](https://doi.org/10.1016/j.ecolind.2009.04.007).
- PURI P.J., YENKIE M.K.N., BATTALWAR D.G., GANDHARE N.V., DHANORKAR D.B. 2010. Study and interpretation of physico-chemical characteristic of lake water quality in Nagpur city (India). Rasayan Journal of Chemistry. Vol. 3 p. 800–810.
- RODIER J., LEGUBE B., MERLET N., BRUNET RÉGIS 2009. L'analyse de l'eau [The water analysis]. 9th ed. Paris. Dunod. ISBN 9782100072460 pp. 1600.
- SADANI M., OUAZZANI N., MANDI L. 2004. Impact de la sécheresse sur l'évolution de la qualité des eaux du lac Mansour Eddahbi (Ouarzazate, Maroc) [Impact of drought on changes in the water quality of Lake Mansour Eddahbi (Ouarzazate, Morocco)]. Revue des sciences de l'eau / Journal of Water Science. Vol. 17 p. 69–90. DOI [10.7202/705523ar](https://doi.org/10.7202/705523ar).
- SAYAD A., CHAKIRI S., MARTIN C., BEJAJI Z., ECHARFAOUI H. 2011. Effet des conditions climatiques sur le niveau du lac Sidi Ali (Moyen Atlas, Maroc) [Effect of climatic conditions on the level of Lake Sidi Ali (Middle Atlas, Morocco)]. Physio-Géo. Vol. 5 p. 251–268. DOI [10.4000/physio-geo.2145](https://doi.org/10.4000/physio-geo.2145).
- SHARMA V., WALIA Y.K. 2015. Water quality assessment using physico-chemical parameters and heavy metals of Gobind Sagar lake, Himachal Pradesh (India). Current World Environment. Vol. 10 p. 967–974. DOI [10.12944/CWE.10.3.28](https://doi.org/10.12944/CWE.10.3.28).
- SHIMODA Y., AZIM M.E., PERHAR G., RAMIN M., KENNEY M.A., SADRADDINI S., GUDIMOV A., ARHONDITSIS G.B. 2011. Our current understanding of lake ecosystem response to climate change: What have we really learned from the north temperate deep lakes? Journal of Great Lakes Research. Vol. 37 p. 173–193. DOI [10.1016/j.jglr.2010.10.004](https://doi.org/10.1016/j.jglr.2010.10.004).
- SHRESTHA R.R., DIBIKE Y.B., PROWSE T.D. 2012. Modelling of climate-induced hydrologic changes in the Lake Winnipeg watershed. Journal of Great Lakes Research. Vol. 38 p. 83–94. DOI [10.1016/j.jglr.2011.02.004](https://doi.org/10.1016/j.jglr.2011.02.004).
- SHRESTHA S., KAZAMA F., NAKAMURA T. 2008. Use of principal component analysis, factor analysis and discriminant analysis to evaluate spatial and temporal variations in water quality of the Mekong River. Journal of Hydroinformatics. Vol. 10 p. 43–56. DOI [10.2166/hydro.2008.008](https://doi.org/10.2166/hydro.2008.008).
- SIMLER R. 2014. Logiciel [Software] [online]. Laboratoire d'Hydrogéologie d'Avignon, France. [Access 01.08.2020]. Available at: <http://www.lha.univ-avignon.fr/LHA-Logiciels.htm>
- TAMOT S., SHARMA P. 2006. Physico-chemical status of upper lake (Bhopal, India) water quality with special reference to phosphate and nitrate concentration and their impact on lake ecosystem. Asian Journal of Experimental Sciences. Vol. 20 p. 151–158.
- TFEILA M., OULD KANKOU M., SOUABI S., ABOULHASSAN M.A., TALEB A., BOUEZMARNI M. 2016. Suivi de la qualité physico-chimique de l'eau du fleuve Sénégal: Cas du captage du Beni Nadji alimentant en eau potable les wilayas de Nouakchott [Monitoring the physicochemical quality of the water in the Senegal River: Case of the Beni Nadji catchment supplying drinking water to the wilayas of Nouakchott]. Journal of Materials and Environmental Sciences. Vol. 7 p. 148–160.
- URBANSKI J.A., WOCHNA A., BUBAK I., GRZYBOWSKI W., LUKAWSKA-MATUSZEWSKA K., ŁĄCKA M., ŚLIWIŃSKA S., WOJTASIEWICZ B., ZAJĄCZKOWSKI M. 2016. Application of Landsat 8 imagery to regional-scale assessment of lake water quality. International Journal of Applied Earth Observation and Geoinformation. Vol. 51 p. 28–36. DOI [10.1016/j.jag.2016.04.004](https://doi.org/10.1016/j.jag.2016.04.004).
- WORQLUL A.W., COLLICK A.S., ROSSITER D.G., LANGAN S., STEENHUIS T.S. 2015. Assessment of surface water irrigation potential in the Ethiopian highlands: The Lake Tana Basin. Catena. Vol. 129 p. 76–85. DOI [10.1016/j.catena.2015.02.020](https://doi.org/10.1016/j.catena.2015.02.020).
- YE X., ZHANG Q., LIU J., LI X., XU C. 2013. Distinguishing the relative impacts of climate change and human activities on variation of streamflow in the Poyang Lake catchment, China. Journal of Hydrology. Vol. 494 p. 83–95. DOI [10.1016/j.jhydrol.2013.04.036](https://doi.org/10.1016/j.jhydrol.2013.04.036).
- ZENG S., LIU H., LIU Z., KAUFMANN G., ZENG Q., CHEN B. 2019. Seasonal and diurnal variations in DIC, NO₃⁻ and TOC concentrations in spring-pond ecosystems under different land-uses at the Shawan Karst Test Site, SW China: Carbon limitation of aquatic photosynthesis. Journal of Hydrology. Vol. 574 p. 811–821. DOI [10.1016/j.jhydrol.2019.04.090](https://doi.org/10.1016/j.jhydrol.2019.04.090).
- ZHANG Y. 2014. Epuration naturelle: de la rivière à la zone humide de rejet [Natural purification: from the river to the discharge wetland]. PhD Thesis. Université de Lorraine, France pp. 215.
- ZHAO Y., XIA X.H., YANG Z.F., WANG F. 2012. Assessment of water quality in Baiyangdian Lake using multivariate statistical techniques. Procedia Environmental Sciences. Vol. 13 p. 1213–1226.