





Laser land levelling increases rice productivity and saves water

Usama A. Abd El-Razek¹⁾ , Nabil I. Elsheery^{*2)} ,
Mahmoud I. Abo-Yousef³⁾ , Mohamed Khalifa³⁾ 

¹⁾ Tanta University, Faculty of Agriculture, Agronomy Department, 31527, Tanta, Egypt

²⁾ Tanta University, Faculty of Agriculture, Agricultural Botany Department, 31527, Tanta, Egypt

³⁾ Agriculture Research Center, Field Crops Research Institute, Rice Research Department, 12619, Kafr El Sheikh, Egypt

*Corresponding author

RECEIVED 18.10.2023

ACCEPTED 08.03.2024

AVAILABLE ONLINE 07.06.2024

Abstract: Rice is a major food crop globally, but yields are threatened by inefficient production practices. Laser land levelling is a technology that can enhance rice cultivars through optimised field conditions and water use efficiency. This study evaluated the effects of laser versus traditional land levelling on productivity and water savings of three rice cultivars in Egypt using a two-year split-plot field experiment with three replications. The land levelling methods (laser levelling, normal levelling, no levelling) were assigned to the main plots, and three Egyptian rice cultivars ('Sakha 108', 'Giza 177', 'Giza 178') were grown in the sub-plots. Data was collected on crop yield parameters, grain production, water use, and water use efficiency. Results showed that laser levelling increased plant height, flag leaf area, panicles per plant, filled grains per panicle, seed setting percentage, 1000-grain weight, and grain yield compared to traditional practices. The highest yields were obtained with laser levelling of 'Sakha 108' (12.22–12.31 Mg·ha⁻¹) and 'Giza 178' (12.20–12.29 Mg·ha⁻¹), while recorded 9.12–10.30 Mg·ha⁻¹ in control fields. Laser levelling reduced total water use by 1793 m³·ha⁻¹ without reducing yields. Among cultivars, 'Sakha 108' had the highest water use efficiency under laser levelling. Overall, laser land levelling increased rice productivity by enhancing yield components and water productivity. Adoption of laser levelling could increase rice yields sustainably with less water usage in Egypt and similar regions. These findings demonstrate the benefits of laser levelling for enhancing rice cultivation through improved agronomic performance and water savings.

Keywords: grain yield, laser land levelling, water productivity, water saving

INTRODUCTION

More than 3.5 billion people depend on rice as their main food source every day (GRiSP, 2013), and it will continue to play a significant role in world diets (Lenaerts and Demont, 2021). The entire global food consumption is anticipated to rise by between 2010 and 2050, by 35–56% (Dijk van *et al.*, 2021), with the world population predicted to surpass nine billion by 2050 (UN, 2019). As a response, there are numerous significant obstacles to the production of rice, such as the loss of agricultural area due to urbanisation (Pandey and Seto, 2015), excessive input consumption (Nguyen *et al.*, 2022), and adverse consequences of climate change (Rehmani *et al.*, 2021). As there is a greater focus on the necessity of sustainably producing food in the remaining

agricultural areas (Tilman *et al.*, 2011), there is also a greater understanding of the advantages of flora and fauna biodiversity at the landscape level (Shuman-Goodier *et al.*, 2019). In order to obtain accuracy in land levelling, drag buckets fitted with lasers are used to flatten the land surface (2 cm) from its average elevation. Precision land levelling allows for the fields to be modified to maintain a consistent slope of 0 to 0.2%. To move the soil either by cutting it or filling it in to create the proper slope or level, this procedure uses powerful tractors and soil movers that are outfitted with GPS and/or laser-guided equipment (Walker *et al.*, 2003).

While laser-assisted precision land levelling provides advantages like resource conservation and increased productivity, this advanced technology has not been broadly adopted by

farmers in India (Hung *et al.*, 2022). The majority still use outdated, labour-intensive manual methods instead of laser levelling, which cannot level land as precisely. However, studies have shown laser levelling enables highly accurate levelling, and could greatly improve water utilisation, environmental conditions, and crop yields if implemented in India (Jat *et al.*, 2015).

The land levelling produces a smoother soil surface, a reduction in the time and water required to irrigate the field, more uniform water distribution throughout the field, a more uniform moisture environment for crops, more uniform crop germination and growth, a reduction in the amount of seed weight, fertiliser, chemicals, and fuel used during cultivation, and an improvement in field trafficability (for subsequent operations) (Jat *et al.*, 2006). The expensive equipment/laser instrument, the requirement for a professional operator to set/adjust laser settings and run the tractor, and the restriction to fields with regular shapes are all drawbacks of laser levelling. Entrepreneurial farmers are hesitant to accept new technologies unless they can immediately and visibly increase agricultural profitability (Anuraja *et al.*, 2013). Theoretically, a farmer would choose a new technique if evidence was shown that it would result in a net profit. Before farmers would contemplate adopting, according to some economists, the net returns for the alternative technology must be at least 30% higher. According to estimates, the number of laser levellers in rice-growing regions has sharply increased from just 24,000 ha (in 2018) to 480,000 ha (in 2022) (Kumar, Chaudhary and Arya, 2022). Technologies for conserving resources on farms in various governorates where rice is grown have an advantage over other technologies (Dlamini, 2005). One such tested technique that is very helpful in irrigation water conservation and increasing production is land levelling with a laser leveller (Lohan, Sidhu and Singh, 2014). Considering this, a study was carried out to ascertain the volume of water saved because of laser or precision land levelling and to evaluate the impact of laser land levelling on the productivity of different rice kinds by contrasting it with the traditional method.

MATERIALS AND METHODS

On May 1 of the summers of 2021 and 2022, a field experiment was carried out at the Farm of Experimentation of the Sakha Research Station to ascertain the extent of water savings because of laser or precision land levelling and to estimate the effect of land levelling (traditional and laser land levelling) on the water productivity and the productivity of some rice cultivars. A split plot design experiment was carried out with three replications. Three different rice cultivars, 'Sakha 108', 'Giza 177', and 'Giza 178', were grown on the sub-plots while the main plots were used for land levelling using the traditional and laser methods.

It is clear from the soil characteristics that the clay percentage is high, about 55% in both years, which indicates the clay texture of the soil. The key parameters were pH (8.2–8.35), organic matter (1.39–1.40%), and EC (0.60–0.68) in the years 2021 and 2022.

It is clear from Figure 1 that in 2022, air temperatures were generally higher than in 2021, with maximum temperatures in 2022 exceeding those in 2021 by 0.5–2.9°C for most months. Relative humidity levels have also been slightly higher in 2022 for

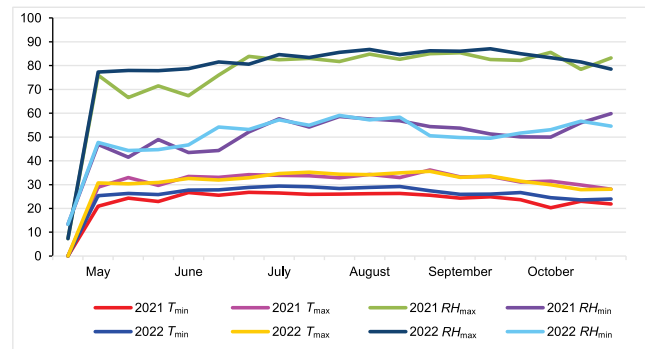


Fig. 1. The monthly minimum and maximum air temperature (T_{min} , T_{max} , °C) and relative humidity (RH_{min} , RH_{max} , %) at Sakha Agricultural Research Station during the 2021 and 2022 rice growing seasons; source: own study

several months. However, rainfall remained at 0 mm·d⁻¹ throughout both seasons.

The Rice Research and Training Center (RRTC) advised the establishment and preparation of a permanent field and bed nursery. During the land preparation process, phosphorus fertiliser in the form of mono super phosphate (15%) was administered at a rate of 86.4 kg P₂O₅·ha⁻¹ and potassium fertiliser in the form of potassium sulphate (48% K₂O) was applied at a rate of 136.8 kg K₂O·ha⁻¹. Urea, which contains 46.5% nitrogen, was applied at 240 kg·ha⁻¹ in two splits, i.e., before flooding, applying two-thirds as a base treatment that is integrated into the soil, then applying the final third 30 days later, 25 days after seeding, seedlings were moved from the nursery to the permanent field. Three or four seedlings per hill and a 20 × 20 cm gap between hills and rows were the typical transplantation spacing used. The plot was 12 m² (3 × 4 m) in size.

The suggested cultural conventions were followed. The standard evaluation system (SES) of International Rice Research Institute (IRRI) was used to calculate grain yield and agronomic traits (IRRI, 2013). The following data were collected from each plot at the maturity stage: plant height (cm), flag leaf area (cm²), flag leaf angle (α), number of panicles per plant, number of panicles per clumps filled, seed setting (%), weight of 1000 seeds (g), grain productivity (Mg·ha⁻¹) and harvest index (%). While water use efficiency (WUE) was calculated as the weight of grain yield (kg·ha⁻¹) per unit of water used on m³·ha⁻¹ according to Israelsen and Hansen (1962). All morphological data, productivity, and yield components obtained were put through analysis of variance (ANOVA), and significant means were separated using a least significant difference plot ($LSD_{0.05}$) for the CoStat program. According to Gomez and Gomez (1984), an analysis of variances was performed on the acquired data.

RESULTS

The effects of rice variety land levelling on plant height, flag leaf area, and flag leaf angle were shown by the results in Table 1. Results indicated that ground levelling during two seasons had a significant impact on plant height, flag leaf area, and flag leaf angle. While the unwanted values for the same traits were recorded using the control (non-levelling) treatment, the desirable values for the same attributes were recorded using the laser approach. Additionally, the findings in Table 1 showed that the

Table 1. The effects of land levelling techniques and rice variety selection, as well as their interaction, on measured variables during the 2021 and 2022 rice growing seasons

| Specification | Plant height (cm) | Flag leaf area (cm ²) | Flag leaf angle (°) | No. of panicle per plant | No. of filled grains per panicle | Seed set (%) | 1000-grain weight (g) | Grain yield (Mg·ha ⁻¹) | Harvest index (%) |
|---------------|-------------------|-----------------------------------|---------------------|--------------------------|----------------------------------|--------------|-----------------------|------------------------------------|-------------------|
| 2021 | | | | | | | | | |
| WL | 98.11 ±1.72c | 30.96 ±1.61c | 28.33 ±2.35b | 17.11 ±0.89c | 123.11 ±2.89c | 86.94 ±1.88b | 22.78 ±1.7c | 9.17 ±0.17c | 41.44 ±1.66c |
| NL | 100.44 ±1.42b | 36 ±0.77b | 29.67 ±2.08a | 20.33 ±0.91b | 132.22 ±2.84b | 89.92 ±1.58a | 25.22 ±1.44b | 10.30 ±0.27b | 44.89 ±1.88b |
| LL | 103 ±1.22a | 41.34 ±1.09a | 30.78 ±2.1a | 26.22 ±2.06a | 138.78 ±3.09a | 90.61 ±1.65a | 26.78 ±1.11a | 11.50 ±0.26a | 47.67 ±0.91a |
| F-test | ** | ** | ** | | | | | | |
| ‘Sakha 108’ | 97.33 ±1.53c | 35.59 ±3.62b | 31.78 ±0.48b | 23.78 ±3.12a | 134.44 ±3.1a | 87.45 ±0.84b | 27 ±0.82a | 11.11 ±0.25a | 44.89 ±1.77b |
| ‘Giza 177’ | 102.67 ±1.08a | 35.57 ±2.18b | 32.33 ±0.82a | 19 ±1.87c | 125.44 ±3.61b | 91.54 ±1.24a | 26 ±0.96b | 9.07 ±0.19c | 41.78 ±2c |
| ‘Giza 178’ | 101.27 ±1.23b | 36.86 ±2.47a | 26.01 ±0.87c | 20.98 ±2.07b | 133.44 ±5.48a | 88.67 ±2.45b | 22.64 ±1.38c | 10.66 ±0.3b | 46.61 ±1.22a |
| F-test | ** | ** | ** | ** | ** | ** | ** | ** | ** |
| L×V | NS | ** | ** | ** | ** | ** | ** | ** | ** |
| 2022 | | | | | | | | | |
| WL | 99.78 ±1.65c | 30.73 ±1.12c | 29.11 ±2.26c | 17.78 ±0.99c | 125.89 ±3.19c | 87.09 ±1.78b | 23.67 ±1.76c | 9.29 ±0.17c | 42 ±1.71c |
| NL | 102 ±1.63b | 36.82 ±0.87b | 30.89 ±2.15b | 21.44 ±0.77b | 133.56 ±3.68b | 90.55 ±1.44a | 25.56 ±1.58b | 10.34 ±0.28b | 45.33 ±1.78b |
| LL | 104.33 ±1.35a | 43.36 ±1a | 31.56 ±2.04a | 26.33 ±2.35a | 141.33 ±2.61a | 91.33 ±1.56a | 27 ±1.41a | 11.69 ±0.23a | 48.78 ±0.69a |
| F-test | ** | ** | ** | | | | | | |
| ‘Sakha 108’ | 98.56 ±1.36b | 36.16 ±3.99b | 32.78 ±0.38a | 24.44 ±2.95a | 137.11 ±2.57a | 88.42 ±0.57b | 27.67 ±0.96a | 11.18 ±0.25a | 45.44 ±1.71b |
| ‘Giza 177’ | 103.78 ±1.15a | 36.87 ±2.54b | 33.11 ±0.98a | 19.78 ±1.68c | 127.11 ±3.95b | 90.68 ±1.28a | 26.67 ±0.58b | 9.22 ±0.23c | 42.67 ±2.31c |
| ‘Giza 178’ | 103.3 ±1.07a | 37.63 ±3.16a | 26.99 ±0.87b | 21.47 ±2.27b | 135.75 ±5.42a | 89.81 ±2.92a | 22.85 ±1.13c | 10.78 ±0.3b | 47.28 ±1.26a |
| F-test | ** | ** | ** | ** | ** | ** | ** | ** | ** |
| L×V | NS | ** | ** | ** | ** | ** | * | ** | ** |

Explanations: NS = nonsignificant, WL = without levelling, NL = normal levelling, LL = laser levelling, L = laser levels, V = rice cultivars; means with the same letter are not significantly different from each other; *, ** = significant at 0.05, 0.01 levels of probability, respectively.

Source: own study.

rice cultivars varied significantly in relation to plant height, flag leaf area, and flag leaf angle, with ‘Sakha 108’ having the smallest stature. The connection between the levelling method and rice cultivars was significant for flag leaf area and angle, even though ‘Giza 178’ recorded the desirable values for both.

The relationship between land levelling and rice cultivars on morphological features was shown by the results in Figure 2. The findings demonstrated that land levelling with rice cultivars during two seasons had a significant impact on flag leaf area and angle. The desirable values for flag leaf area were 42.47 and 44.38 cm² with the laser method for the rice variety ‘Sakha 108’ during two seasons, while the undesirable values were 28.70 and 25.58 cm² without levelling for the same rice variety. Additionally, land levelling and rice cultivars had a significant impact on flag leaf angle over the course of two seasons; the ideal values were 23.00° and 24.00° without levelling of ‘Giza 178’. The unacceptable value for flag leaf angle was measured with laser technique treatment of the cultivar ‘Giza 177’ for two seasons (33.66° and 34.66°). The yield components of different rice cultivars were strongly impacted by laser levelling (Tab. 1). In comparison to the lowest values in the unlevelled field (control), the number of panicles per plant, filled grains per panicle, and seed setting percentage were all highest in the laser-levelled field. Results in Table 1 for rice cultivars revealed there were substantial variances in some characteristics, including the number of panicles per

plant, the number of filled grains per panicle, and the percentage of seeds that were set. The rice variety ‘Sakha 108’ recorded desirable values for these characteristics, while ‘Giza 177’ recorded the ideal seed planting percentage values. The interaction between land levelling techniques and rice cultivars had an impact on various yield features, as evidenced by the outcomes in Figure 1. Results revealed that during the course of two seasons, land levelling methods and rice cultivars had a significant impact on the number of panicles per plant, the number of filled grains per panicle, and seed setting percentage. The laser method with the rice variety ‘Sakha 108’ produced the desired number of panicles per plant with the values of 30.66 and 31.00, while the control treatment with ‘Giza 177’ produced the lowest number of panicles per plant measurements (15.33 and 15.03).

The desired value for the number of filled grains per panicle was 143.33 and 145.66 with the laser levelling of the ‘Giza 178’ during two seasons, while the unfavourable value for the number of filled grains per panicle recorded 118.00 and 120.33 with the control (without levelling) treatment of the rice variety ‘Giza 177’ during two seasons. Land levelling treatments and rice cultivars highly affected the number of filled grains per panicle during two seasons. The desirable values for the seed setting were 92.55 and 92.73% with the laser levelling of the rice variety ‘Giza 177’ during two seasons, while the undesirable values for the seed setting were

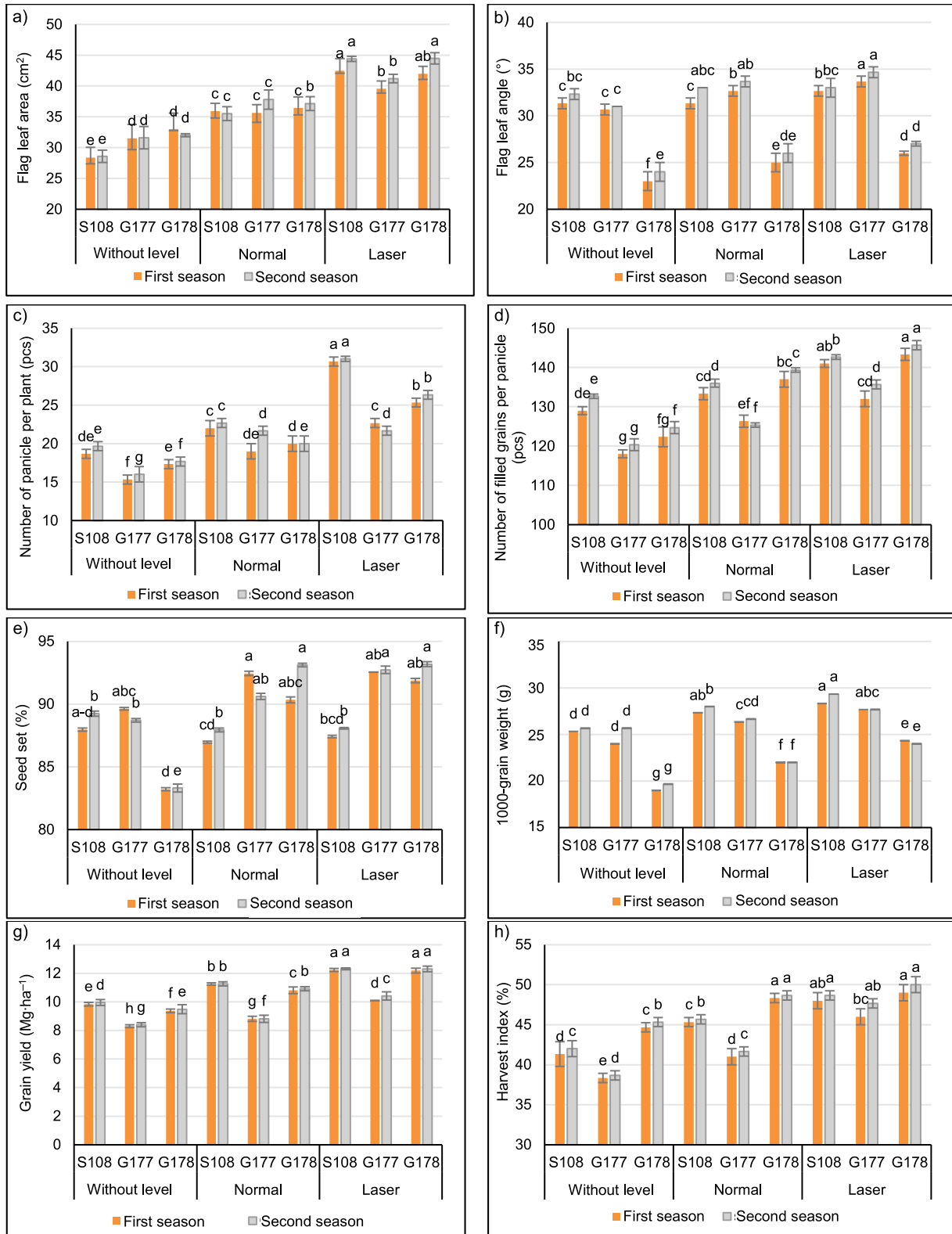


Fig. 2. The interaction between land levelling techniques and rice variety selection, on measured variables during the 2021 and 2022 rice growth period: a) flag leaf area, b) flag leaf angle, c) number of panicle per plant, d) number of filled grains per panicle, e) seed set, f) 1000-grain weight, g) grain yield, h) harvest index; means with the same letter are not significantly different from each other; source: own study

recorded with the control (without levelling) of the ‘Giza 178’ – 83.2 and 83.31% during two seasons (Fig. 1).

The effects of land levelling on the 1000-grain weight (g), grain yield (Mg·ha⁻¹), and harvest index (%) of several rice cultivars, in addition to their interactions, were shown in Table 1.

The results showed that land levelling techniques for two seasons had a significant impact on 1000-grain weight (g), grain production (Mg·ha⁻¹), and harvest index (%). The highest values for these features were recorded with treatment laser levelling compared to control (without levelling) for two seasons,

increasing by 1000-grain weight, and grain yield ($\text{Mg}\cdot\text{ha}^{-1}$), and harvest index (%). The results in Table 1 also showed that, for the same traits, there were significant differences among the rice cultivars. The highest values were obtained from the rice variety 'Sakha 108' for 1000-grain weight, grain yield ($\text{Mg}\cdot\text{ha}^{-1}$) traits, while the rice variety 'Giza 178' provided the highest value for harvest index over two seasons. Throughout the course of two seasons, the rice variety 'Giza 177' recorded the lowest values for the 1000-grain weight, grain yield ($\text{Mg}\cdot\text{ha}^{-1}$), and harvest index (%) characteristics. There is a general consensus that the number of panicles, the number of spikelets per panicle, the rate of seed germination, and the weight of the grain at 1000 grains are the four key factors influencing rice yield.

The interaction between different rice cultivars and land levelling techniques had an impact on yield and its component features, as shown in Figure 1. The findings revealed that land levelling methods with different rice cultivars during two seasons had a significant impact on 1000-grain weight, grain yield ($\text{Mg}\cdot\text{ha}^{-1}$), and harvest index. The laser levelling method produced the desired 1000-grain weight values of (28.33 and 29.33 g) for the rice variety 'Sakha 108' during the two seasons, while the 'Giza 178' rice variety recorded the lowest values (19.00 and 19.66 g) for the same period.

The desirable grain yield was 12.22, 12.31, 12.20, and 12.29 $\text{Mg}\cdot\text{ha}^{-1}$ by using laser levelling of the 'Sakha 108' and 'Giza 178' during two seasons, whereas the lowest grain yield value was (19.95 and 20.16 $\text{Mg}\cdot\text{ha}^{-1}$) recorded without levelling for the rice variety 'Giza 177' during two seasons, as shown in Figure 1. Grain yield was also greatly influenced by land levelling methods and rice cultivars during the two seasons. Additionally, the findings demonstrated that for two seasons, land levelling, and rice variety had a significant impact on the harvest index. The 'Giza 178' rice variety's harvest index recorded the desirable values of 49.00 and 50.00% with the use of laser levelling throughout the two seasons, while the 'Giza 177' rice variety's harvest index recorded unfavourable values of 38.33 and 39.66% without land levelling.

Data showed that the grain yield of the three tested cultivars under the laser levelling method was raised as a result of the enhanced land levelling. Grain yield, total water utilised, water saved, and yield reduction as impacted by land levelling methods are reported in Table 2.

The 'Sakha 108' cultivar used 12.552 $\text{m}^3\cdot\text{ha}^{-1}$ of water from seed to seed and saved an average of 21.4% and the yield decreased by 30.45% during the two research seasons, which is

equivalent to about 2.45 $\text{Mg}\cdot\text{ha}^{-1}$ of grain when laser levelling was used. When laser levelling was utilised, 'Giza 178' was placed in second place behind 'Sakha 108' cultivar, which conserved water by about 21.4%, or about 2688 $\text{m}^3\cdot\text{ha}^{-1}$ throughout the two seasons under investigation and reduced grain production by 30.8%, or about 2.88 $\text{Mg}\cdot\text{ha}^{-1}$ as shown in Table 2. According to the results, 'Sakha 108' had the best water use efficiency when laser levelling was used, followed by 'Giza 178' under the same levelling method, while 'Giza 177' had the lowest value of water use efficiency (*WUE*). This means that 'Sakha 108' could be used to produce the most grain with the least amount of water input in the conditions mentioned above.

DISCUSSION

Compared to unlevelled fields, the use of precision land levelling resulted in higher grain yields, by providing more reliable water conditions that enabled timely field preparation and sowing. The uneven distribution of water across unlevelled fields may explain the lower grain production, which severely reduces the yield and its components in lower and elevated areas (Naresh *et al.*, 2014). Under steady seed setting rate and 1000-grain weight conditions, the total amount of spikelets (number of panicles · number of spikelets per panicle) is the key to improving grain output (Pan *et al.*, 2017; Dou *et al.*, 2021).

According to Aquino *et al.* (2015), laser land levelling increases agricultural flatness, which evens out planting depth, promotes crop germination and the environment in which it grows, and increases the impact of precision seeding. Second, precision seeding guarantees homogeneity in seeding rate and row spacing (Yazgi and Degirmencioglu, 2007). This lowers the re-seeding rate and lapses seeding rate, enhances germination, optimises crop population density, and can improve the results of laser land levelling. Finally, precision sowing and laser field levelling work well together and increase crop output.

Crop grain quality is influenced by the environment and crop cultivation techniques in addition to the genotype of the crop (Souza *et al.* 2004; Otteson, Mergoum and Ransom, 2008). In another study, El-Refaee *et al.* (2011) indicated that when compared to other irrigation treatments, irrigation every six days recorded the highest values of water use efficiency. Hassan *et al.* (2015) stated that irrigation at a seven-day interval could give significantly improved water productivity (grain produced per unit of water). According to a study by Bouman and Tuong

Table 2. Average yield reduction and water saved ($\text{m}^3\cdot\text{ha}^{-1}$) as affected by land levelling and rice cultivars during the 2021 and 2022 seasons

| Levelling | 'Giza 177' | | | | 'Giza 178' | | | | 'Sakha 108' | | | |
|-----------|------------|--------|---------------------|--------|------------|--------|---------------------|--------|-------------|--------|---------------------|--------|
| | yield (kg) | YR (%) | WS (m^3) | WS (%) | yield (kg) | YR (%) | WS (m^3) | WS (%) | yield (kg) | YR (%) | WS (m^3) | WS (%) |
| WL-NL | 0.21 | 6.1 | 1248 | 10 | 0.6 | 15.38 | 1440 | 9.5 | 0.568 | 13.85 | 1440 | 11.21 |
| WL-LL | 0.79 | 22.83 | 2304 | 17.3 | 1.2 | 30.8 | 2688 | 21.4 | 1.02 | 30.45 | 2688 | 21.4 |
| NL-LL | 0.61 | 16.75 | 1056 | 9.26 | 0.6 | 13.3 | 1248 | 9.9 | 0.452 | 9.68 | 1248 | 9.94 |
| Average | 0.537 | 15.23 | 1536 | 12.2 | 0.8 | 19.82 | 1792.8 | 13.6 | 0.68 | 17.99 | 1792.8 | 14.2 |

Explanations: WL = without levelling, NL = normal levelling, LL = laser levelling, YR = yield reduction, WS = water saved.

Source: own study.

(2001), continual flooding rice had an average water productivity of 0.2 to 0.4 g of grain per kg of water in India and 0.3 to 1.1 g of grain per kg of water in the Philippines. Water-saving irrigation boosts water production up to a maximum of 1.9 g of grain per kg of water, but the yield is reduced on the productivity of water.

CONCLUSIONS

Laser land levelling presents a promising avenue for enhancing rice cultivation practices compared to traditional methods. Our study aimed to evaluate the impact of laser land levelling on rice productivity and water savings, contrasting it with traditional methods. The findings underscored significant improvements in various agronomic parameters with laser levelling, including increased plant height, flag leaf area, panicles per plant, filled grains per panicle, seed setting percentage, and grain yield compared to traditional practices. Moreover, laser levelling led to a notable reduction in total water usage without compromising yields, indicating enhanced water use efficiency.

The broader adoption of laser land levelling could bring substantial benefits to rice cultivation not only in Egypt but also in similar regions globally. By optimising field conditions and water usage, laser land levelling offers the potential to enhance rice productivity sustainably while conserving valuable water resources. However, it's essential to note that the precise numerical data presented in this study are specific to our experimental conditions and may vary in different contexts.

Furthermore, while extrapolating the potential benefits to the entire country, it's crucial to exercise caution due to potential variations in soil types, climate conditions, and agricultural practices across different regions. Thus, while laser land levelling shows promise, further research and field trials are warranted to fully understand its implications and optimise its implementation for broader agricultural benefits.

CONFLICT OF INTERESTS

All authors declare that they have no conflict of interests.

REFERENCES

- Anuraja, B.K. *et al.* (2013) "Laser guided land leveler for precision land development," *Karnataka Journal of Agricultural Sciences*, 26(2), pp. 148–158.
- Aquino, L.S. *et al.* (2015) "State-space approach to evaluate effects of land levelling on the spatial relationships of soil properties of a lowland area," *Soil and Tillage Research*, 145, pp. 135–147. Available at: <https://doi.org/10.1016/j.still.2014.09.007>.
- Bouman, B.A.M. and Tuong, T.P. (2001) "Field water management to save water and increase its productivity in irrigated lowland rice," *Agricultural Water Management*, 49(1), pp. 11–30. Available at: [https://doi.org/10.1016/S0378-3774\(00\)00128-1](https://doi.org/10.1016/S0378-3774(00)00128-1).
- Dijk van, M. *et al.* (2021) "A meta-analysis of projected global food demand and population at risk of hunger for the period 2010–2050," *Nature Food*, 2(7), pp. 494–501. Available at: <https://doi.org/10.1038/s43016-021-00322-9>.
- Dlamini, D.V. (2005) *Adoption of resource-conserving agricultural technologies: An economic and policy analysis for South Africa*. PhD Thesis. West Virginia University.
- Dou, Z. *et al.* (2021) "Effects of mechanically transplanting methods and planting densities on yield and quality of Nanjing 2728 under rice-crayfish continuous production system," *Agronomy*, 11(3), 488. Available at: <https://doi.org/10.3390/agronomy11030488>.
- El-Refae, I.S. *et al.* (2011) "Water balance and economic evaluation of some Egyptian rice cultivars," *Journal of Agricultural Research Kafr El-Sheikh University*, 37(1), pp. 62–67.
- Gomez, K.A. and Gomez, A.A. (1984) *Statistical procedures for agricultural research*. 2nd edn. New York: John Wiley & Sons.
- GRISP (2013) *Rice almanac*. 4th edn. Los Baños: International Rice Research Institute.
- Hassan, S.F. *et al.* (2015) "Response of three rice cultivars to the intermittent irrigation in southern Iraq," *International Journal of Applied Agricultural Sciences*, 1(2), pp. 36–41. Available at: <https://doi.org/10.11648/j.ijaas.20150102.14>.
- Hung, N.V. *et al.* (2022) "Precision land leveling for sustainable rice production: Case studies in Cambodia, Thailand, Philippines, Vietnam, and India," *Precision Agriculture*, 23, pp. 1633–1652.
- IRRI (2013) *Standard evaluation system for rice*. 5th edn. Manila: International Rice Research Institute.
- Israelsen, O.W. and Hansen, V.E. (1962) *Irrigation Principles and Practices*. 3rd edn. New York: John Wiley & Sons.
- Jat, M.L. *et al.* (2006) *Laser land leveling: A precursor technology for resource conservation*. *Rice-Wheat Consortium Technical Bulletin*, 7. New Delhi: Rice-Wheat Consortium for the Indo-Gangetic Plains.
- Jat, M.L. *et al.* (2015) "Laser-assisted precision land leveling impacts in irrigated intensive production systems of South Asia," in R. Lal, B.A. Stewart (eds.) *Soil-specific farming*. Boca Raton: CRC Press, pp. 324–352.
- Kumar, R., Chaudhary, S. and Arya, R. (2022) "Laser land leveler: A technology for resource conservation in India," *Just Agriculture*, 2(8), 033, pp. 1–7.
- Lenaerts, B. and Demont, M. (2021) "The global burden of chronic and hidden hunger revisited: New panel data evidence spanning 1990–2017," *Global Food Security*, 28, 100480. Available at: <https://doi.org/10.1016/j.gfs.2020.100480>.
- Lohan, S.K., Sidhu, H.S. and Singh, M. (2014) "Laser guided land leveling and grading for precision farming precision farming," T. Ram *et al.* (eds.) *Precision farming: A new approach*. New Delhi: Astral International Pvt Ltd, pp. 148–158.
- Naresh, R.K. *et al.* (2014) "Effect of precision land leveling and permanent raised bed planting on soil properties, input use efficiency, productivity and profitability under maize (*Zea mays*) – wheat (*Triticum aestivum*) cropping system," *Indian Journal of Agricultural Sciences*, 84(6), pp. 725–732. Available at: <http://dx.doi.org/10.56093/ijas.v84i6.41464>.
- Nguyen, V-H. *et al.* (2022) "An assessment of irrigated rice cultivation with different crop establishment practices in Vietnam," *Scientific Reports*, 12, 401, pp. 1–10. Available at: <https://doi.org/10.1038/s41598-021-04362-w>.
- Otteson, B.N., Mergoum, M. and Ransom, J.K. (2008) "Seeding rate and nitrogen management on milling and baking quality of hard red spring wheat genotypes," *Crop Science*, 48(2), pp. 749–755. Available at: <https://doi.org/10.2135/cropsci2007.08.0473>.
- Pan, S. *et al.* (2017) "Benefits of mechanized deep placement of nitrogen fertilizer in direct-seeded rice in South China," *Field Crops Research*, 203(1), pp. 139–149. Available at: <https://doi.org/10.1016/j.fcr.2016.12.011>.

- Pandey, B. and Seto, K.C. (2015) "Urbanization and agricultural land loss in India: Comparing satellite estimates with census data," *Journal of Environmental Management*, 148, pp. 53–66. Available at: <https://doi.org/10.1016/j.jenvman.2014.05.014>.
- Rehmani, M.I.A. *et al.* (2021) "Vulnerability of rice production to temperature extremes during rice reproductive stage in Yangtze River Valley, China," *Journal of King Saud University – Science*, 33(8), 101599. Available at: <https://doi.org/10.1016/j.jksus.2021.101599>.
- Shuman-Goodier, M.E. *et al.* (2019) "Ecosystem hero and villain: Native frog consumes rice pests, while the invasive cane toad feasts on beneficial arthropods," *Agriculture, Ecosystems & Environment*, 279, pp. 100–108. Available at: <https://doi.org/10.1016/j.agee.2019.04.008>.
- Souza, E.J. *et al.* (2004) "Influence of genotype, environment, and nitrogen management on spring wheat quality," *Crop Science*, 44 (2), pp. 425–432. Available at: <https://doi.org/10.2135/cropsci.2004.4250>.
- Tilman, D. *et al.* (2011) "Global food demand and the sustainable intensification of agriculture," *Proceedings of the National Academy of Sciences*, 108(50), pp. 20260–20264. Available at: <https://doi.org/10.1073/pnas.1116437108>.
- UN (2019) *World Population Prospects 2019: Highlights* (ST/ESA/SER.A/423). New York: United Nations, Department of Economic and Social Affairs, Population Division. Available at: https://population.un.org/wpp/Publications/Files/WPP2019_Highlights.pdf (Accessed: September 09, 2023).
- Walker, T.W. *et al.* (2003) "Rice yield and soil chemical properties as affected by precision land leveling in alluvial soils," *Agronomy Journal*, 95(6), pp. 1483–1488. Available at: <https://doi.org/10.2134/agronj2003.1483>.
- Yazgi, A. and Degirmencioglu, A. (2007) "Optimization of the seed spacing uniformity performance of a vacuum-type precision seeder using response surface methodology," *Biosystems Engineering*, 97(3), pp. 347–356. Available at: <https://doi.org/10.1016/j.biosystemseng.2007.03.013>.