

# Inoceramid stratigraphy and depositional architecture of the Campanian and Maastrichtian of the Miechów Synclinorium (southern Poland)

AGATA JURKOWSKA

*AGH University of Science and Technology, Faculty of Geology, Geophysics and Environmental Protection  
Mickiewicza 30, 30-059 Krakow, Poland.  
E-mail: jurkowska.a@gmail.com*

## ABSTRACT:

Jurkowska, A. 2016. Inoceramid stratigraphy and depositional architecture of the Campanian and Maastrichtian of the Miechów Synclinorium (southern Poland). *Acta Geologica Polonica*, **66** (1), 59–84. Warszawa.

Dynamic evolution of the Campanian and Maastrichtian (Upper Cretaceous) of the Miechów Synclinorium is presented. Through chronostratigraphic analysis, the geometry of the Campanian and Maastrichtian of the area is interpreted, while microfacies analysis allowed determination of some of the paleoenvironmental parameters (rate of sedimentation, bottom condition and terrigenous input). The chronostratigraphy is based on inoceramid biostratigraphy. Nine inoceramid zones are recognized: *Sphenoceramus patootensiformis*, *Sphaeroceramus sarumensis-Cataceramus dariensis* and '*Inoceramus*' *azerbaydjanensis*-'*Inoceramus*' *vorhelmensis*, '*Inoceramus*' *tenuilineatus*, *Sphaeroceramus pertenuiformis*, '*Inoceramus*' *inkermanensis* and '*Inoceramus*' *costaeacus*-'*Inoceramus*' *redbirdensis* (Campanian); *Endocostea typica* and *Trochoceramus radiosus* (Maastrichtian). Five unconformities (isochronous in the study area) represented by horizons of slower sedimentation rate, were recognized. They correlate with eustatic sea-level changes, well recorded in European successions (Jarvis *et al.* 2002, 2006; Niebuhr *et al.* 2011). Unconformity horizons allow six alloformations to be distinguished. The thickness of particular chronostratigraphic units within the Campanian and Lower Maastrichtian increases progressively toward the axis of the Danish-Polish Trough, which indicates that the inversion of the trough could not have started before the Late Maastrichtian.

**Key words:** Upper Cretaceous; Miechów Synclinorium; Inoceramid bivalves; Biostratigraphy; Inversion of the Danish-Polish Trough.

## INTRODUCTION

During the Late Cretaceous, the area of the present Miechów Synclinorium was a marginal part of the Polish-Danish Trough (Text-fig. 1). The area is critical for the interpretation of the evolution of extra-Carpathian Poland and first of all for deciphering the final stages (Campanian and Maastrichtian) of the inversion history

of the Danish-Polish Trough (Marcinowski 1974; Walaszczyk 1992; Kutek 1996; Krzywiec 2006). This is because of its marginal position, which made the area sensitive to both regional (Subhercynian tectonics movements) and global events (eustatic changes). These events affected the sedimentary history of the area and are well recorded in available geological successions. Progress in the field was hindered so far by relatively



Text-fig. 1. Tectonic-sketch map of Poland (without the Cenozoic cover) (after Pożaryski 1974; modified after Żelaźniewicz 2008 and Żelaźniewicz *et al.* 2011)

rough chronostratigraphic recognition of the Campanian and Maastrichtian of the synclinorium, which is critical in the proper interpretation of the basin evolution. The existing studies are either too general (older publications, e.g., Sujkowski 1926, 1934; Paszewski 1927; Kowalski 1948), or are limited geographically (e.g. Rutkowski 1965; Łyczewska 1965). However, as demonstrated in some recent publications (Jagt *et al.* 2004; Machalski *et al.* 2004; Walaszczyk *et al.* 2008) the Campanian and Maastrichtian of the Miechów Synclinorium contain most of the stratigraphically important fossil groups that can serve for constructing a refined chronostratigraphy of the upper Upper Cretaceous of the area.

This paper presents the Campanian and Maastrichtian inoceramid-based chronostratigraphic framework of the Miechów Synclinorium, based on which the depositional architecture and sedimentary history of the area is discussed.

## MATERIALS AND METHODS

Forty-one sections, mostly from the southern and central parts of the Miechów Synclinorium, were studied. Every section is documented with lithological and palaeontological samples. 220 specimens of inoceramid bivalves were collected and brought from the field. Three hundred and fifty thin sections were prepared in the AGH University of Science and Technology in Kraków and studied under the optical microscope at the

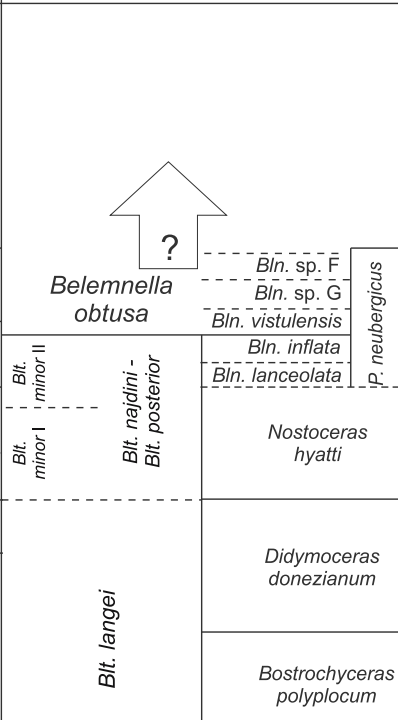
Institute of Geological Sciences, Jagiellonian University in Kraków, and at the AGH University of Science and Technology in Kraków.

The palaeontological material is housed at the Institute of Geological Sciences of the Jagiellonian University in Kraków (collection No. UJ/220P/I). The bentonites were analysed by Jackson's procedure (1969) at the Clay Minerals Laboratory of the Institute of Geological Sciences, Jagiellonian University in Kraków, and at the AGH University of Science and Technology in Kraków. Due to the lack of complete borehole cores, only the borehole cards hosted at the PIG-PIB were used.

## PREVIOUS STUDIES

Stolley (1897), using belemnites, subdivided the Upper Santonian, Campanian and Maastrichtian (his Senonian) into the lower part, with *Actinocamax westfalicus* and *Actinocamax granulatus*, and the upper, with *Actinocamax quadratus* and *Belemnitella mucronata*. Already in 1906 Smoleński recognised the lower unit with *Actinocamax quadratus* and the upper unit with *Belemnitella mucronata* from the Upper Cretaceous of Bonarka. In the NW part of the Miechów Synclinorium, Mazurek (1924, 1926, 1948) described beds with *A. granulatus*, *A. quadratus* and *B. mucronata*. Sujkowski (1926) distinguished zones with *Actinocamax verus* and *A. granulatus* and with *A. quadratus* and *B. mucronata* in the Wolbrom area. Kowalski (1948), Bukowy (1956), Senkiewicz (1959), Rutkowski (1965), Pożaryski (1966) used a stratigraphical interpretation based on cephalopods and echinoids, proposed by Pożaryski (1938, 1948) and Kongiel (1962) (Text-fig. 2). The Santonian/Campanian boundary was defined with the last occurrence (LO) of the crinoid *Marsupites testudinarius* and the first occurrence (FO) of *Actinocamax quadratus*, and in the lower part, *Actinocamax quadratogranulatus* was documented (Pożaryski 1938). The Lower/Upper Campanian boundary was defined at the FO of *Belemnitella mucronata* (Kongiel 1962). The group of *B. langei*, composed of three species, *Belemnitella minor* and *Belemnitella najdini* and *Belemnitella langei* (Kongiel 1962), was significant in the Upper Campanian (Kongiel 1962). The *B. mucronata* Zone was divided using ammonites into the lower part, with *Acanthoscaphites spiniger*, middle part with *Hamites phaleratus*, and an upper part with *Bostrochyceras polyplocum*. The LO of the latter taxon defined the Campanian/Maastrichtian boundary (Pożaryski 1938). The Lower Maastrichtian was characterised by *Belemnitella lanceolata lanceolata* and

CAMPANIAN AND MAASTRICHTIAN (CRETACEOUS) OF SOUTHERN POLAND

	Miechów Synclinorium	Inoceramid stratigraphy	Composite stratigraphical subdivision based on Northern Germany and Middle Vistula succession		
Chrono stratigraphy	Rutkowski, 1965 Pożaryski, 1966	Walaszczyk, 1992, 1997, 2004; Walaszczyk <i>et al.</i> 2008 This paper	Schulz <i>et al.</i> 1984; Błaszkiwicz, 1980; Kennedy <i>et al.</i> 1992; Walaszczyk <i>et al.</i> 2010; Machalski, 2012; Remin, 2012, 2015	Chrono stratigraphy	
MAASTRICHTIAN	Upper complex	<i>Hauericeras sulcatum</i> <i>Acanthoscaphites tridens</i>		MAASTRICHTIAN	
	Lower complex	<i>Acantoscaphites tridens</i> <i>Hauericeras sulcatum</i> <i>Pachydiscus</i> aff. <i>neubergicus</i> <i>Belemnitella lanceolata lanceolata</i> <i>Belemnitella</i> cf. <i>lanceolata occidentalis</i>			Lower
	Lower complex	<i>B. lanceolata lanceolata</i> <i>P. aff. neubergicus</i>			' <i>I. costaeacus</i> - ' <i>I. redbirdensis</i>
	Upper complex				' <i>Inoceramus</i> ' <i>inkermanensis</i>
	Upper complex				' <i>Inoceramus</i> ' <i>altus</i>
	Upper complex	<i>Belemnitella langei</i> <i>Belemnitella mucronata minor</i>			<i>S. pertenuiformis</i>
	Upper complex	<i>Acanthoscaphites roemeri</i> <i>Menuites portlocki</i>			<i>Inoceramus tenuilineatus</i>
	Upper complex	<i>Bostrychoceras polyplacum</i> <i>Acanthoscaphites spiniger</i> <i>Pachydiscus</i> cf. <i>koeneni</i>			<i>Cataceramus subcompressus</i>
	Upper complex				<i>Bit. langei</i>
	Upper complex				<i>Bit. najdini - Bit. posterior</i>
CAMPANIAN	Lower complex	' <i>Hamites</i> ' cf. <i>phaleratus</i> ? <i>Acanthoscaphites spiniger</i>	<i>Galerites vulgaris</i> / <i>Galeola bisiplana</i>	CAMPANIAN	
	Lower complex		<i>Patagiosites stobaei</i> / <i>Galeola basiplana</i>		
	Lower complex	<i>Belemnitella</i> sp.	<i>Cataceramus beckumensis</i>		Upper
	Upper complex		<i>Echinocorys conica</i> / <i>Belemnitella mucronata</i>		
	Upper complex		<i>Belemnitella gracilis</i> / <i>Belemnitella mucronata senior</i>		
	Upper complex		<i>Echinocorys conica</i> / <i>Goniatthis quadrata gracilis</i>		
	Upper complex		<i>Galeola papillosa</i>		
	Upper complex		<i>Galeola senonensis</i>		
	Upper complex		<i>Offaster pilula</i>		
	Upper complex		<i>Sphenoceramus lingua</i> / <i>Goniatthis quadrata</i>		
SANTONIAN	Upper complex	<i>Actinocamax quadratus</i>	<i>Goniatthis quadrata</i> <i>Goniatthis granulataquadrata</i>	SANTONIAN	
	Upper complex	<i>Actinocamax quadratus</i>	<i>Marsupites testudinarius</i> / <i>Goniatthis granulata</i>		
	Upper complex	<i>Actinocamax quadratus</i>	<i>Uintacrinus socialis</i> / <i>Goniatthis granulata</i>		

Text-fig. 2. Correlation of inoceramid zonation applied herein (after Walaszczyk 1997, 2004; Walaszczyk *et al.* 2008), with zonations based on ammonites, echinoids and belemnites for the Campanian and Lower Maastrichtian of Poland (Middle Vistula section; Błaszkiwicz 1980; Machalski 2012; Remin 2012, 2015) and Northern Germany (Schulz *et al.* 1984); and with faunal assemblages of Rutkowski (1965)

*Belemnitella lanceolata occidentalis* (Kongiel 1962). *Acantoscaphites tridens*, *Hoploscaphites constrictus vulgaris*, *Bostrychoceras schloenbachi* and *Pachydiscus* aff. *neubergicus* were considered the characteristic forms of the Lower Maastrichtian (Pożaryski 1948). A foraminiferal scheme for the Campanian and Maastrichtian was proposed by Gawor-Biedowa and Wytwicka (1960) and was used by Rutkowski (1965). Senkowicz (1959) proposed a more detailed local stratigraphic scheme within the zones of Campanian and Maastrichtian of the NW part of the Miechów Synclinorium (earlier described by Mazurek 1924, 1926, 1948), based on lithology and echinoids. Senkowicz (1959) and Rutkowski (1976) reported the occurrence of sandy organodetrital limestones which were regarded to be either of Maastrichtian or Late Campanian age and were discussed by Machalski *et al.* (2004) who dated them as Miocene. An ammonite-belemnite zonation proposed by Błaszkiwicz (1980), described from the Campanian and Maastrichtian of the Middle Vistula River, has never been used for the studied sequence. Recently, the inoceramid zonation of the Santonian and Campanian of the Miechów Synclinorium was published by Walaszczyk (1992), Jagt *et al.* (2004), Jurkowska *et al.* (2015), ammonite zonation by Machalski *et al.* (2004), and foraminiferal biostratigraphy by Dubicka (2015). The authors correlate the biostratigraphical zonations with the belemnites/echinoids zonation described from North Germany (Schulz *et al.* 1984) (Text-fig. 2). The inoceramid biostratigraphy of the Campanian and Lower Maastrichtian of the Miechów Synclinorium was presented by Jurkowska (2014; see also Jurkowska and Uchman 2013; Jurkowska *et al.* 2015).

## GEOLOGICAL SETTING

The Miechów Synclinorium is the SE part of the Szczecin-Łódź-Miechów Synclinorium. To the SW the synclinorium passes gradually into the Silesian-Cracow Homocline, and to the NE into the Holy Cross segment of the Mid-Polish Anticlinorium (Text-fig. 1). The Cretaceous of the Miechów Synclinorium, represented by the Albian through the Lower Maastrichtian, overlies the Jurassic substrate unconformably and, in its central and southern parts, it is covered by the Miocene of the Carpathian Foredeep (Pożaryski 1977). The Cretaceous succession of the Miechów Synclinorium is distinctly two-fold (Text-fig. 3). Its lower, Albian through Santonian part, is composed of siliciclastic and carbonate units, relatively thin and stratigraphically largely incomplete (Sujkowski 1926, 1934; Różycki 1937, 1938;

Kowalski 1948; Marcinowski 1974; Walaszczyk 1992). At least the Upper Coniacian, Santonian and basal Campanian seems to be complete in the northern part of the Miechów Synclinorium (Walaszczyk 1992; Remin 2004, 2010). The upper part, the Campanian and Lower Maastrichtian, is composed of a monotonous succession of siliceous limestones (opokas) with marly horizons. The total thickness of the Campanian–Maastrichtian succession is about 300 m in the south-western part of the Miechów Synclinorium, and 500 m in its north-eastern part.

The so-called mid-Cretaceous transgression in extra-Carpathian Poland started in the Middle Albian, covering rapidly most of its territory (Pożaryski 1960, Marcinowski 1974). The initial facies variability of the Albian and Cenomanian was quickly followed by facies unification during the Early Turonian. With the exception of the Sudetes Mountains area, where siliciclastic sedimentation prevailed until the Santonian, the rest of the area is characterized by carbonate facies; limestones are restricted to the Kraków Swell area, while in other regions, opoka-marly facies dominate (Marcinowski 1974; Walaszczyk 1992).

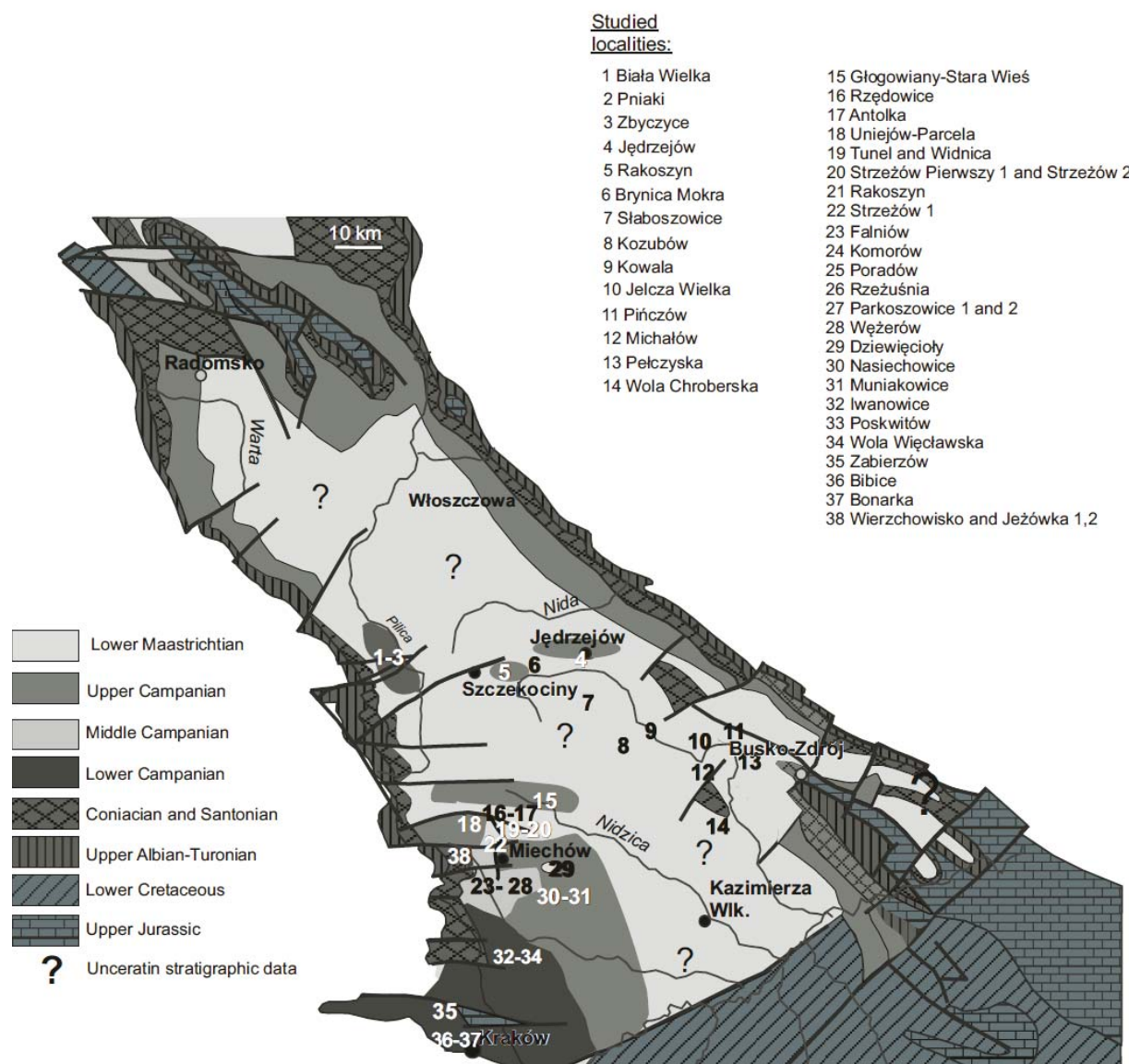
## STAGE AND SUBSTAGE SUBDIVISION

With the exception of the base of the Maastrichtian Stage, all other stage and substage definitions of the Campanian and Maastrichtian are still provisional. The current, widely followed recommendations (see Ogg and Hinnov 2012) were agreed mostly during the 1995 Brussels' Symposium on Cretaceous Stage Boundaries (Rawson *et al.* 1996). As no formal requirements exist, however, definitions accepted in this paper, are shortly commented below.

The base of the Campanian was provisionally defined with the last occurrence of the stemless, pandemic crinoid species *Marsupites testudinarius* (Schlotheim, 1820) (Hancock and Gale 1996; see also Gale *et al.* 2008). As, however, this crinoid maybe limited to some environments, the base of the reversed polarity Chron C33r, which approximates the crinoid level, is evenly considered as the primary boundary marker (see comments in Ogg and Hinnov 2012).

According to the Brussels Symposium (e.g., Rawson *et al.* 1996), the tripartite subdivision of the Campanian stage is recommended. There are no formal definitions of particular substages, and the US Western Interior subdivision scheme (e.g., Cobban *et al.* 2006) is recommended (see Ogg and Hinnov 2012), and followed herein. The bases of the middle and upper Campanian substages in the US Western Interior ammonite

## CAMPANIAN AND MAASTRICHTIAN (CRETACEOUS) OF SOUTHERN POLAND

Text-fig. 3. Geological map of the Miechów Synclinorium (Dadlez *et al.* 2000; modified) with studied localities

scheme are defined with the first appearances of ammonites, *Baculites obtusus* and *Didymoceras nebrascense*, respectively (e.g., Cobban 1994; Cobban *et al.* 2006; see also Ogg and Hinnov, 2012). Due to the endemic character of these ammonites, the biostratigraphic position of these boundaries in the European Campanian is interpreted with inoceramids (Walaszczyk *et al.* 2001, 2002a, b; Odin and Walaszczyk 2003; Walaszczyk 2004). Accordingly, the base of the middle Campanian lies within the '*F. azerbaijanensis* – '*F. vorhelmensis* Zone, and the base of the upper Campanian within the '*F. tenuilineatus* Zone (see also Ogg and Hinnov 2012).

The Campanian/Maastrichtian boundary, one of the Cretaceous stage boundaries already approved by

the International Commission on Stratigraphy (Ogg and Hinnov 2012), is defined as a statistical average of twelve bioevents recognized in the Campanian-Maastrichtian boundary interval in the Tercis les Bains (SW France) stratotypic section (Odin 1996, 2001; Odin and Lamaurelle 2001). In inoceramid terms this boundary correlates to the upper part of the '*Inoceramus*' *redbirdensis* Zone, and approximates the FO of inoceramid species *Endocostea typica* (Walaszczyk *et al.* 2002; Odin and Walaszczyk 2003; see also Ogg and Hinnov 2012). This new definition places the base of the Maastrichtian in the lower part of the *Belemnella obusta* Zone (e.g., Niebuhr *et al.* 2011; Keutgen *et al.* 2012), which is distinctly higher than

the FAD of *Belemnella lanceolata* (Schlotheim, 1813), the traditional marker of the Campanian–Maastrichtian boundary in the Boreal Realm (e.g., Birkelund 1957; Schulz *et al.* 1984).

The Maastrichtian Stage is commonly subdivided into two substages (Odin 1996; Ogg and Hinnov 2012). In the Boreal Europe, the base of the upper Maastrichtian is traditionally placed at the base of the belemnite zone of *Belemnitella junior* (see e.g., Schulz *et al.* 1984), which is correlated to the base of the potential ammonite marker of this boundary, i.e., *Menuites fresvillensis* (Suenes) (see e.g., Odin 1996; see also Walaszczyk *et al.* 2010). In inoceramid terms, this boundary corresponds to the top, or lies within the upper part of the *Trochoceras radiosus* Zone (see Walaszczyk *et al.* 2009, 2010; Walaszczyk and Kennedy 2011).

#### LOCALITIES AND CAMPANIAN-MAASTRICHTIAN SUCCESSION

The Campanian–Lower Maastrichtian succession in the Miechów Synclinorium is accessible in a series of natural and artificial (abandoned quarries) exposures. The exposures are concentrated in the southern part of the area (Text-fig. 3). The tectonics of the Campanian and Maastrichtian of the study area is not well recognized. Previous authors (Sujkowski 1926, 1934; Rutkowski 1965; Jurkiewicz 1970; Łyczewska 1971, 1972; Kwapisz 1978; Szajn 1980; Walczowski 1984; Baran 1985; Bukowy 1968; Woiński 1991; Boratyn and Brud 1993; Rutkowski and Mądry 1994) reported many uncertain faults; some of them were recognized during the fieldwork.

#### Lower Campanian

The Lower Campanian succession starts with grey marls, and overlies the Santonian glauconitic marls (Bonarka, Zabierzów) or, unconformably, the Upper Jurassic limestones (Rutkowski 1965). In the upper part, opokas with marly horizons and cherts dominate. Chert nodules are either chaotic (Bonarka, Biała Wielka, Iwanowice, Zabierzów) or occur in horizons (Wierzchowisko, Jeżówka 1 and Jeżówka 2). Two bentonite horizons are noticed (Wierzchowisko and Jeżówka 2) in the lower part of the Lower Campanian. The *Sphaeroceras sarumensis*–*Cataceramus dariensis* inoceramid Zone was recognized by its index taxa; the level of the *Sphenoceras patootensiformis* Zone was documented by foraminifera (Jurkowska *et al.* 2015).

Microfacially the Lower Campanian opokas represent wackestone/packstone with foraminifera and spicules of siliceous sponges (Text-fig. 4a, b). There are also sponge fragments, echinoids and bivalves. An admixture of detrital quartz and glauconite is insignificant. The marls, which occur as interbeds in opokas, represent wackestone with foraminifera and spicules, and have a slightly higher content of detrital quartz and glauconite in comparison to opoka.

All Campanian–Lower Maastrichtian localities are briefly characterized below in alphabetical order. Their stratigraphic position is shown in Text-fig. 5 and their geographical location in Text-fig. 3.

**Biała Wielka** [N 50° 41' 17.19"; E 19° 39' 42.52"]; working quarry in the *S. sarumensis*–*C. dariensis* Zone opokas with marly intercalations (Jurkowska *et al.* 2015). Fossils are common, especially sponges and bivalves; inoceramid bivalves are rare.

**Bibice**; historical outcrop of Małecki (1989), Zapałowicz-Bilan *et al.* (2009), c. 10 km N of Kraków. Based on archival collection of rock samples and inoceramids, the outcrop represents opokas with cherts of the *S. sarumensis*–*C. dariensis* Zone.

**Bonarka** [N 50°2'17.39"; E 19°57'15.44"]; historical, abandoned quarry (currently nature reserve), now within the town of Kraków, in the uppermost Santonian–Lower Campanian *S. patootensiformis* Zone (Jurkowska *et al.* 2015), represented by grey marls and opokas with marly interlayers (see e.g., Smoleński 1906; Panow 1934; Alexandrowicz 1954; Barczyk 1956; Gradziński 1972; Kudrewicz and Olszewska-Nejbert 1997). The grey marls yielded abundant echinoids, belemnites and crinoids (*Marsupites testudinarius* in the lower part); the opokas contain common sponges and bivalves.

**Iwanowice** [N 50° 11'4. 74"; E 19°59'3.43"]; natural exposure in the eastern part of the village (Słomniki area) in the *S. sarumensis*–*C. dariensis* (Jurkowska *et al.* 2015) Zone opokas with marly interlayers. Rare fossils are dominated by sponges and bivalves with sporadic *Cataceramus balticus*.

**Jeżówka 1** [N 50°24'41.37"; E 19°50'12.42"]; abandoned quarry. The lower part of the section, capped by glauconitic limestone, represents the *S. sarumensis*–*C. dariensis* Zone. The glauconitic limestone contains common sponges, echinoids (*Galeola* sp.), ammonites, crinoids and bivalves. The overlying opoka series belongs to the upper part of the *Cataceramus beckumen-*

## CAMPAIAN AND MAASTRICHTIAN (CRETACEOUS) OF SOUTHERN POLAND

sis Zone (see Jagt *et al.* 2004; Dubicka 2015). It contains rare sponges, echinoids and inoceramids (*C. dariensis*), as well as ammonites and belemnites.

**Jeżówka 2** [N 50°24'50.98"; E 19°49'4.43"]; natural exposure of opokas with cherts and marly horizons. The lower part, assigned to the *S. patootensiformis* Zone and basal *S. sarumensis*-*C. dariensis* Zone (Jurkowska *et al.* 2015), contains a bentonite horizon. The fossils are quite abundant, mainly sponges echinoids, bivalves (inoceramids are rare, mainly imprints). The marly horizons yielded additionally echinoids, belemnites and solitary corals.

**Pniaki** [N 50° 41' 17.19"; E 19° 39' 42.52"]; abandoned quarry of the *S. patootensiformis* Zone opoka with thin marly intercalations (Jurkowska *et al.* 2015). It provided relatively common sponges, bivalves and rare echinoids.

**Poskwitów** [N 50° 13' 24. 57"; E 20° 0' 41. 77"]; temporary road-cutting along the main street in the village (described by Mączyńska 1968, and Kudrewicz and Olszewska-Nejbert 1997). It is composed of marly opokas with cherts of the *S. sarumensis*-*C. dariensis* Zone. Opokas contain common echinoids and sponges; single specimens of *C. dariensis* were found.

**Wierzchowisko** [N 50°22' 9.35"; E 19°49'5.21"]; abandoned quarry in the *S. patootensiformis* and *S. sarumensis*-*C. dariensis* Zone (see Jagt *et al.* 2004; Jurkowska *et al.* 2015; Dubicka 2015). The exposed succession is represented by opokas with marly intercalations; a single chert horizon occurs in the middle of the succession. Rare sponges and echinoids were noticed.

**Wola Więclawska** [N 50°10' 51.67"; E 20° 0' 58.61"]; natural exposure in the *S. sarumensis* -*C. dariensis* Zone opoka with marly intercalations. In the middle of the succession, marly horizons with numerous inoceramids (*C. balticus*) occur. Sponges, echinoids and large *S. sarumensis* inoceramids were noted in the opokas.

**Zabierzów** [N 50° 6' 50. 08"; E 19° 47' 15. 76"]; inactive reclaimed quarry. Glauconitic horizons documented in the lower part of the succession represent the Upper Santonian (Alexandrowicz 1956; Rutkowski 1965; Świerczewska-Gładysz 2010). The Santonian/Lower Campanian boundary runs in grey marls (Rutkowski 1965) overlying the glauconitic horizon. The next series of opokas with cherts represents probably the *S. patootensiformis* Zone.

**Zbyczyce** [N 50° 41' 28. 13"; E 19° 37' 28. 66"]; historical outcrop in the *S. patootensiformis* Zone (Jurkowska *et al.* 2015) opoka of Hurcewicz (1966). Fossils are relatively rare, dominated by sponges and inoceramid imprints.

### Middle Campanian

The Middle Campanian succession starts with opokas with marly interlayers (Rzeżuśnia, Falniów, Parkoszowice 1, 2 and Poradów). Cherts occur chaotically only in the lower part of the Rzeżuśnia succession. Two inoceramid zones were documented in the Middle Campanian: '*T. azerbaijanensis*'- '*T. vorhelmensis*' Zone (also documented near Busko Zdrój, in the NE part of the Miechów Synclinorium by Walaszczyk *et al.* 2008) and '*T. tenuilineatus*' Zone. The *Cataceramus subcompressus* Zone has not been documented by inoceramids, however an ammonite equivalent, *Bostrychoceras polyplacum* Zone, was reported by Rutkowski (1965).

Microfacially, opokas are represented by packstone with foraminifera and spicules (Text-fig. 4c, d). The other organic components comprise fragments of bivalves and echinoids. An admixture of detrital quartz (<0.1 mm) and glauconite (0.2 mm) grains is significant.

**Falniów** [N 50° 22' 32. 54' E 19° 57' 56. 35"]; natural exposure at the NW end of the village on the fields behind the houses. The '*T. azerbaijanensis*'- '*T. vorhelmensis*' Zone opokas with marly horizons and rich sponges and echinoids, are exposed. The middle part of the succession contains horizons with abundant baculitid ammonites and inoceramids ('*T. azerbaijanensis*' and '*T. vorhelmensis*') with glauconitic coatings.

**Parkoszowice 1** [N 50° 18' 59. 39'; E 20° 3' 36. 86"]; abandoned quarry in the eastern bank of the Piotrówka stream in the village. The quarry exposes the '*T. tenuilineatus*' Zone opokas with marly interlayers. In the lower part of the section, horizons with baculitids occur. In the topmost part of the quarry, glauconitic marly opoka horizons with oysters, massive sponges, ichnofossils and gastropods were noticed. Fossils of sponges, ammonites, bivalves and gastropods are common throughout the section. '*T. tenuilineatus*' specimens are common, especially in the lower part of the succession. *Cataceramus goldfussianus* (d'Orbigny, 1847) and '*Inoceramus nebrascensis* Owen, 1852 were also found.

**Parkoszowice 2** [N 50° 18' 53. 96'; E 20° 3' 19. 12"]; natural exposure on the eastern bank of the Piotrówka stream in the village of Parkoszowice in the '*T. tenuilin-*

*eatus* opokas with marly horizons. Fossils are abundant, including mainly the inoceramids *C. goldfussianus* and '*Inoceramus*' *borilensis* Jolkicev, 1962.

**Rzeżuśnia** [N 50° 20' 9.98"; E 19° 58' 15.53"]; abandoned quarry in the eastern end of the village represents *I.* *azerbaydjanensis*- '*I.* *vorhelmensis* opokas with marly interlayers (Jagt *et al.* 2004). In the lower part of the succession, opokas with cherts occur. Fossils are quite common: sponges, inoceramids [*I.* *vorhelmensis* (Walaszczyk, 1997), '*I.* *azerbaydjanensis* Aliev, 1939 and *C. balticus* (Böhm, 1907)], echinoids, ammonites and belemnites. Two horizons with mass-occurrence inoceramids and baculitids with glauconitic coatings were observed.

**Poradów** [N 50°20'5.12"; E 20°3'5.95"]; natural exposure in the '*I.* *tenulineatus*, (Jurkowska *et al.* 2015) Zone marly opoka with marly horizons. Fossils are common: sponges, echinoids, bivalves and belemnites. In the lower part of the succession there is a horizon with fragments of huge platyceramid inoceramids.

### Upper Campanian

The Upper Campanian is represented by sandy opokas with grey marl horizons. Three inoceramid Zones are documented: *Sphaeroceramus pertenuiformis*, '*Inoceramus*' *inkermanensis* and '*Inoceramus*' *costaceus* - '*Inoceramus*' *redbirdensis*. The '*Inoceramus*' *altus* Zone has not been documented.

Upper Campanian opokas represent bioclastic wackestone (in the lower part of the succession) and packstone with spicules and foraminifera (in the upper part) (Text-fig. 4 e, f). They also contain sponges, bivalves, echinoids and high admixture of detrital quartz (0.1–0.3 mm) and glauconite grains (0.3 mm).

**Głogowiany-Stara Wieś** [N 50° 27' 58.23"; E 20° 6' 48.11"]; abandoned quarry in the eastern end of the village. A section of 4.5-m-thick highly bioturbated marly opokas with sandy opoka horizons was described. Fossils are common, but preserved fragmentarily (sponges, bivalves and ammonites). '*Inoceramus*' *alaeformis* Zekeli, 1852, and huge representatives of *Platyceramus* sp. were found.

**Jędrzejów** [N 50° 31' 5.05"; E 20° 17' 4.76"]; temporary road-cutting in the northern part of the town of Jędrzejów. The succession is composed of sandy opokas and marls of the '*I.* *inkermanensis* and '*I.* *costaceus*- '*I.* *redbirdensis* zones (Świerczewska-Gładysz and Jurkowska 2013). The '*I.* *inkermanensis* Zone is very

fossiliferous with abundant sponges, inoceramids (*I.* *inkermanensis*, '*Inoceramus*' *cobbani* Walaszczyk *et al.* 2002a, and '*Inoceramus*' *magniumbonatus* Douglas, 1942), echinoids, belemnites, large gastropods and plants (*Debeya haldemiana*, Debey ex Saporta and Marion, 1873, and *Debeya* cf. *paulinae* sp. nov., Halamski 2013). In the upper part ('*I.* *costaceus*- '*I.* *redbirdensis* Zone) of the section, fossils become rare and there are only single representatives of inoceramids ('*I.* *costaceus*, *E.* aff. *typica*).

**Komorów**; historical locality of Hurcewicz (1960; and probably of Rutkowski 1965), near Miechów. Based on inoceramids (archival specimens), the section represents the *Sphaeroceramus pertenuiformis* Zone (Jurkowska *et al.* 2015).

**Muniakowice** [N 50° 17' 7.99"; E 20° 7' 10.85"]; seven abandoned quarries in the southern end of the village. Rocks are exposed in two of them only. Sandy opokas ('*I.* *inkermanensis*) with a marly horizon were described (from the topmost part of the succession). Fossils are abundant: mainly sponges, bivalves and ammonites. The inoceramid fauna is characterized by '*I.* *inkermanensis* and '*I.* *magniumbonatus* (Douglas, 1942).

**Nasiechowice** [N 50° 18' 30.09"; E 20° 8' 2.28"]; abandoned quarry in the southern slope of the village of Nasiechowice. Only a 2-m-thick opoka bed with marl horizons in the lower part, and glauconitic marly opokas, highly bioturbated in the upper part, are available for observation. Specimens of '*I.* *redbirdensis* were found in opokas below the glauconitic horizon.

**Rakoszyn** [N 50° 38' 40.64"; E 20° 5' 50.78"]; temporary road-cutting along the main road from Rakoszyn to Trzciniec, in Upper Campanian sandy opokas. A single specimen of '*I.* *nebrascensis* and rare sponges and echinoids were only found.

**Strzeżów 1** [N 50° 22' 28.3"; E 20 24' 7.38"]; inactive quarry in the '*I.* *inkermanensis*- '*I.* *costaceus* sandy opokas with marl horizons. Fossils are frequent: sponges, bivalves (pectenids), belemnites, gastropods and echinoids. The rich inoceramid fauna includes: '*I.* *inkermanensis*, '*I.* *costaceus*, *C. balticus*, *Inoceramus pierrensis* (Walaszczyk, Cobban and Harris 2001).

**Uniejów-Parcela** [N 50° 25' 41.9"; E 19° 56' 51.13"]; outcrop of marly opokas in the lower part, and sandy opokas in the upper part. In the middle of the succession, there is a horizon with phosphorite concretions in the



## CAMPANIAN AND MAASTRICHTIAN (CRETACEOUS) OF SOUTHERN POLAND

lower part, and with glauconitic grains, quartz and phosphorite concretions in the upper part. All sponges, bivalves and belemnites detected in the horizon are preserved incomplete. The topmost part of the horizon is represented by highly bioturbated opokas with abundant inoceramids (*C. goldfussianus*) and pectenids. The ichnofossils are filled with green, carbonate clasts. Above the horizon, 6-m-thick sandy opokas can be observed. Inoceramids are represented by *C. goldfussianus*, which are very common and probably indicate the *S. pertenuiformis* Zone (similar situations were described in the Middle Vistula Valley by Walaszczyk 2004).

**Węzerów** [N 50° 16' 14.51"; E 20° 3' 5.49"]; exposure behind the buildings in the eastern part of the village. It exposes a 3-m-thick succession of opokas with marly horizons, of the *S. pertenuiformis* Zone. Fossils are rich, including mainly bivalves, sponges, gastropods and echinoids. Inoceramids are represented by *S. pertenuiformis* and *Cataceramus ellipticus* (Giers, 1964).

### Lower Maastrichtian

The Lower Maastrichtian is represented by sandy opokas (with a variable content of detrital quartz, generally increasing towards the top) with marly interlayers (sandy marly opokas were found only in the SE part of the study area). Two inoceramid zones were documented: *Endocostea typica* and *Trochoceramus radiosus*. The stratigraphic position of the sections of Antolka, Widnica, Tunel, Słaboszowice and Michałów is based on lithological correlation to the sections of Strzeżów 2 and Wola Chrobberska, from which *Trochoceramus radiosus* (archival collections) was described (Walaszczyk *et al.* 1996).

Microfacially, opokas from the lower part of the Lower Maastrichtian represent packstone with foraminifera and spicules (Text-fig. 4g, h), and high admixture of detrital quartz (0.1–0.2 mm). Opokas from the upper part of the succession represent wackestone with spicules and foraminifera. Detrital quartz in this part of the succession is abundant and the size of quartz grains increases upwards (Antolka and Tunel: <0.3 mm, and Strzeżów 2 and Widnica: 0.3–0.6 mm).

**Antolka** [N 50° 24' 26.28"; E 20° 5' 28.66"]; abandoned quarry near the road to Cisie. It exposes a 5-m-thick succession of highly sandy, yellow opokas with marly interlayers. Only traces of deep-burrowing bivalves (*Lucina* sp.) and ichnofossils were found. Behind the quarry, along the road to Cisie, there is a small exposure of white sandy opokas with frequent small *Cataceramus subcircularis* (Meek, 1876).

**Brynica Mokra** [N 50° 39' 30.20"; E 20° 10' 48.63"]; temporary road-cutting along the main road in the village. A 2-m-thick section of sandy and marly opokas with numerous inoceramids, sponges, echinoids and belemnites was described. Inoceramids are very frequent and dominated by *C. subcircularis*, indicating the upper part of the *E. typica* Zone.

**Dziwięcioły** [N 50° 18' 22.21"; E 20° 10' 28.71"]; abandoned quarry along the main road in the village. It exposes sandy opokas with frequent inoceramids and single ammonites. Horizons with mass-occurrence of inoceramids dominated by *C. subcircularis*, *Cataceramus barabini* (Morton, 1834), *Cataceramus glendivensis* Walaszczyk, Cobban and Harries, 2001 were described from the middle and the top parts of the succession. The opokas represent the upper part of the *E. typica* Zone.


**Jelcza Wielka** [N 50° 30' 47"; E 20° 24' 52.24"]; abandoned quarry in the village of Jelcza Wielka (in previous publications referred to as Wrocieryż). Foraminiferal stratigraphy of the exposed highly sandy opokas was provided by Dubicka and Peryt (2012), and it correlates with the *T. radiosus* Zone. Specimens of the scaphitid ammonite *Hoploscaphites constrictus* were also described from the section (Machalski, personal communication 2014).

**Kowala** [N 50° 28' 46.03" E 20° 32' 50.53"]; natural exposure on the left bank of the Nida River in the village of Kowala. It exposes sandy opokas of the *E. typica* Zone, with frequent *C. subcircularis* and single echinoids.

**Kozubów** [N 50° 26' 15.3"; E 20° 29' 43.38"]; natural exposure in the NW slope in the village of Kozubów. It reveals the upper part of *E. typica* Zone sandy opokas with highly bioturbated limestones and marl horizons. Abundant inoceramid fauna occurs in opokas, dominated by *C. subcircularis*, *C. barabini* and *Cataceramus balticus* (Böhm, 1907).

**Michałów** [N 50° 29' 51.72"; E 20° 27' 51.23"]; abandoned quarry in Lower Maastrichtian highly sandy opokas with marly horizons. Based on geological mapping data and a lithological comparison with Jelcza Wielka, the rocks probably represent the *T. radiosus* Zone.

**Pelczyska** [N 50° 21' 34.58"; E 20° 33' 40.14"]; natural outcrop in the *E. typica* Zone marly opokas. Rich fauna includes sponges, bivalves, belemnites and ichnofossils. Mass occurrence of small inoceramids of *En-*



## CAMPANIAN AND MAASTRICHTIAN (CRETACEOUS) OF SOUTHERN POLAND

*docostea typica* Withfield, 1877 and *Cataceramus subcircularis* is observed.

**Pińczów** [N 50° 32' 13.41" E 20° 32' 16.69"]; natural exposure along the road from Pińczów to Kije. It exposes sandy opokas of the *E. typica* Zone. The opokas contain a rich inoceramid fauna dominated by *C. subcircularis*.

**Rzędowice** [N 50° 26' 21.11"; 20° 5' 22.64"]; natural outcrop in the southern bank of the village. Thick succession of highly sandy; yellow opokas of the *T. radiosus* Zone was described. Only rare specimens of *T. radiosus* were noticed.

**Słaboszowice** [N 50° 34' 50.51"; E 20° 11' 22.29"]; inactive quarry in the southern bank of the village. Yellow, highly sandy opokas were described. Only fragments of prismatic shells of inoceramids were found. Based on lithological similarities, the opoka probably represent the *T. radiosus* Zone.

**Strzeżów Pierwszy 1** [N 50° 22' 47.56"; E 20° 9' 30.16"]; temporary road-cutting along the main road in the Strzeżów Pierwszy. The succession starts with glauconitic marls and marly opokas with phosphorite concretions and common fossils (*Spondylus* bivalves, belemnites, echinoids), but preserved incomplete. Marls are highly bioturbated. The marls are overlain by white sandy opokas with abundant inoceramids dominated by *C. subcircularis* and *C. barabini*, sponges, *Spondylus* bivalves and small echinoids. The overlying opoka contains only one specimen of *Spyridoceramus tegulatus* (Von Hagenov, 1842) form A and *T. radiosus* (archival collection of Warsaw University see Walaszczyk *et al.* 1996). White sandy opokas are separated from yellow highly sandy opokas by horizons with phosphorite concretions, detrital quartz and glauconitic grains. The collected and archival specimens indicate that the section represents the upper part of the *E. typica* Zone-*T. radiosus* Zone (yellow highly sandy opokas).

**Strzeżów 2** [N 50° 22' 56.6"; E 20° 25' 7.34"]; three inactive quarries on the opposite side of the main road in Strzeżów Pierwszy yellow highly sandy opokas with marly horizons represent the *T. radiosus* Zone. Fossils are rare, only adapted for deep burrowing bivalves *Lucina* sp. and ichnofossils were noticed.

**Tunel** [N 50° 26' 3.79"; E 19° 59' 33.34"]; natural ex-

posure near the railway station in Tunel. It exposes *T. radiosus* Zone sandy and highly sandy opokas with marly horizons. Only single fossils of bivalves (*Lucina* sp.) and ichnofossils can be found.

**Widnica** [N 50° 23' 56.31"; E 20° 1' 39.95"]; abandoned quarry. Highly sandy opokas with marly horizons were described from the *T. radiosus* Zone. Fossils are uncommon: only single bivalves and prisms of inoceramid shells were found.

**Wola Chroberska** [N 50° 23' 5 8.49"; E 20° 31' 16.72"]; natural exposure along the road from Wola Chroberska to Odrzywół, mentioned by Łyczewska (1965) and Mazurek (1924). It exposes the *T. radiosus* Zone highly sandy opokas. Fossils are relatively rare, only some fragments of inoceramids were found. Archival specimens of *T. radiosus* from this section are stored at Warsaw University (Walaszczyk *et al.* 1996).

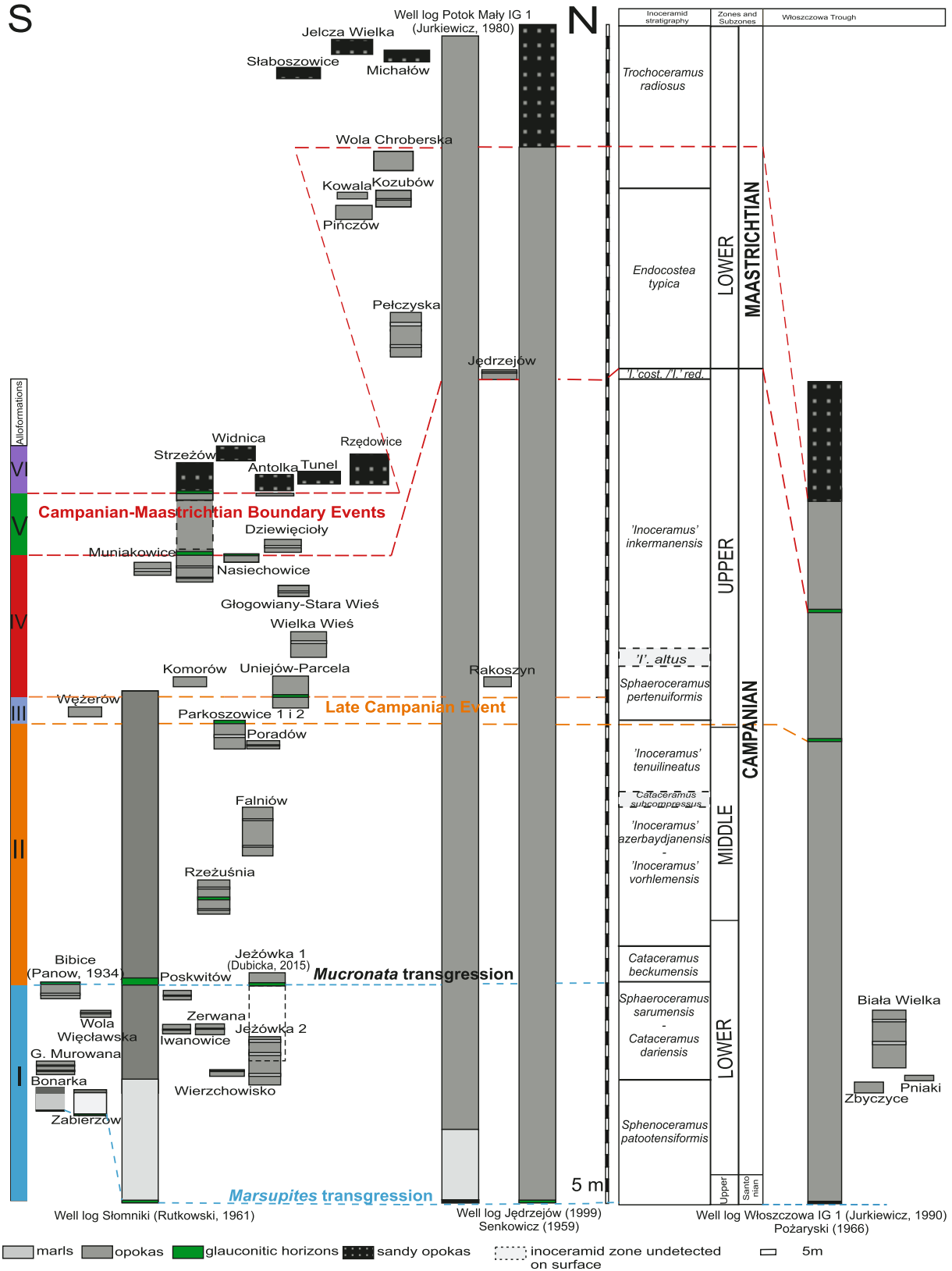
## INOCERAMID BIOZONATION

Inoceramid biostratigraphy enables application of unified zonation recognized recently in the Western Interior (US) (Walaszczyk *et al.* 2001), Tercis (France) (Walaszczyk *et al.* 2002a), northern Germany (Walaszczyk 1997) and in the Middle Vistula River section (Walaszczyk 2004).

In inoceramid terms, the studied succession comprises an interval from the *S. patootensiformis* Zone up to the *T. radiosus* Zone. The Lower Campanian inoceramid succession can be compared with sections in northern Germany (Walaszczyk 1997). Inoceramid in this part of the succession are rare and the state of their recognition is poor. The inoceramid record of the Upper Campanian and Lower Maastrichtian of the study area can be directly compared to the succession known from the Middle Vistula River section (Walaszczyk 2004) and from Tercis (Walaszczyk *et al.* 2002a). Although it requires further studies, it seems that inoceramid diversity (actually richness) is lower than in the Middle Vistula area.

*Sphenoceramus patootensiformis* interval Zone. The base of the zone is defined by the FO of the index taxon, and the top by the FO of *S. sarumensis* and/or *C. dariensis* (see Walaszczyk 1997). This zone corresponds to the upper part of the *Marsupites/granulata*, *granulataquadrata*, *lingua-granulata* and the lower part of the

Text-fig. 4. **a, b** – Packstone with numerous foraminifera and spicules from Wierzchowisko, *S. sarumensis*-*C. dariensis* Zone (Lower Campanian) (a) crossed nicols (b). **c, d** – Bioclastic packstone with quartz grains from Parkoszowice 1, *T. tenuilineatus* Zone (Middle Campanian) (c) crossed nicols (d). **e, f** – Bioclastic packstone with abundant quartz grains from Strzeżów 1, *T. inkermanensis* Zone (Upper Campanian) (e) crossed nicols (f). **g, h** – Bioclastic packstone with numerous quartz and glauconitic grains from Strzeżów Pierwszy 1, *T. radiosus* Zone (Lower Maastrichtian) (g) crossed nicols (h)




Text-fig. 5. Lithology and inoceramid biostratigraphy of the studied sections

## CAMPANIAN AND MAASTRICHTIAN (CRETACEOUS) OF SOUTHERN POLAND

*pilula* Zone (Walaszczyk 1997; Jagt *et al.* 2004). In the study area, this zone was recognized by micropalaeontological equivalents (Jurkowska *et al.* 2015)

*Spaheroceramus sarumensis*–*Cataceramus dariensis* interval Zone. The base of the zone is defined by the FO of the index taxa, and the top by the FO of *C. becku-*



Text-fig. 6. **a** – *Cataceramus dariensis* (Dobrov and Pavlova, 1959), Bibice, *S. sarumensis*–*C. dariensis* Zone; ING UJ/220P/I/1,  $\times 0.97$ . **b** – ‘*Inoceramus*’ *vorhelmensis* (Walaszczyk, 1997), Rzeżuśnia, ‘*I.*’ *azerbaydjanensis*–‘*I.*’ *vorhelmensis*; ING UJ/220P/I/4,  $\times 0.97$ . **c** – ‘*Inoceramus*’ *tenuilineatus* Hall and Meek, 1856, Parkoszowice 1, ‘*I.*’ *tenuilineatus* Zone; ING UJ/220P/I/8,  $\times 0.97$ . **d** – ‘*Inoceramus*’ *azerbaydjanensis* Aliev, 1939, Rzeżuśnia, ‘*I.*’ *azerbaydjanensis*–‘*I.*’ *vorhelmensis* Zone; ING UJ/220P/I/15,  $\times 0.97$ . **e** – ‘*Inoceramus*’ *borilensis* Jolkicev, 1962, Parkoszowice 1, ‘*I.*’ *tenuilineatus* Zone; ING UJ/220P/I/20,  $\times 0.97$ . **f** – *Cataceramus copetdagensis* (Arzumanova, 1965), Bibice, *S. sarumensis*–*C. dariensis* Zone; ING UJ/220P/I/21,  $\times 0.97$

*menis* (Walaszczyk 1997). This zone corresponds to the upper part of the *pilula*, *senonensis*, *papillosa*, *conica-gracilis* and *gracilis/senior* zones (Walaszczyk 1997). In the study area, the zone was documented by *C. dariensis* (Text-fig. 6a) and micropalaeontological equivalents (Jurkowska *et al.* 2015). Horizons with mass occurrence of *C. balticus* and *C. copetdagensis* (Text-fig. 6f) were found in this zone.

***Catacearmus beckumensis*** interval Zone. The base of the zone is defined by the FO of the index taxon, and the top by the FO of the '*I.*' *azerbaydjanensis*-*I.*' *vorhelmensis* assemblage (Walaszczyk 1997). The presence of this zone was suggested by Jagt *et al.* (2004) above the glauconitic horizon in the Jeżówka 1 section. This zone corresponds to the *conica/mucronata* Zone.

***'Inoceramus'* *azerbaydjanensis*-*vorhelmensis*** interval Zone. The base of the zone is defined by the FO of the index taxon, and the top by the FO of *C. subcompressus* (Walaszczyk 2004). This zone corresponds to the *stobaei/bisiplana* and *vulgaris/bisiplana* zones (Jagt *et al.* 2004). In the study area the zone was identified by the index taxon (Text-fig. 6b, d), which coincides with *C. balticus* and *C. ellipticus*.

***'Inoceramus'* *tenuilineatus*** interval Zone. The base of the zone is defined by the FO of the index taxon (Text-fig. 6 c), and the top by the FO of *S. pertenuiformis* (Walaszczyk 2004) (Text-fig. 7e). This zone was identified by the index taxon and correlated with the lower part of the *Didymoceras donezianum* ammonite Zone (Błaszkiwicz 1980; Walaszczyk 2004). *I. borilensis* (Text-fig. 6e), *C. goldfussianus* (Text-fig. 7a), '*I.*' *nebrascensis* (Text-fig. 7 b) and fragments of huge platyceramids were also found. Inoceramid fauna occurs in horizons. The lower part of the '*I.*' *tenuilineatus* Zone has not been found in the study area and the uppermost part is absent due to a sedimentary gap (glauconitic horizon), thus the lowermost Upper Campanian was determined by the FO of *S. pertenuiformis*.

***Sphaeroceramus pertenuiformis*** interval Zone. The base of the zone is defined by the FO of the index taxon (Text-fig. 7e), and the top by the FO of '*I.*' *altus* (Walaszczyk 2004). This zone was identified by finds of the index taxon and correlated with the upper part of the *D. donezianum* Zone (Błaszkiwicz 1980; Walaszczyk 2004). *C. ellipticus* (Text-fig. 7f) and abundant *C. goldfussianus* were also found.

***'Inoceramus'* *inkermanensis*** interval Zone. The zone ranges between the FO of the index taxon (Text-fig. 7c)

and the FO of '*I.*' *costaecus* (Walaszczyk 2004). This zone is documented by numerous inoceramids: '*I.*' *inkermanensis* (Text-fig. 7c), *I. balticus*, '*I.*' *smirnovi* (Text-fig. 8a) and '*I.*' *magniumbonatus* (Text-fig. 8b). The '*I.*' *inkermanensis* Zone corresponds to the middle and upper parts of the *Nostoceras hyatti* ammonite Zone (Walaszczyk 2004).


***'Inoceramus'* *costaecus* and *'Inoceramus'* *redbirdensis*** Zones. This interval is between the FO of '*I.*' *costaecus* (Text-fig. 9b) and the FO of *E. typica* (Walaszczyk 2004). The two index taxa occur in the succession; '*I.*' *costaecus* appears first and is followed by '*I.*' *redbirdensis* (Text-fig. 9f) appears after the FO of '*I.*' *costaecus*. This zone corresponds to the interval from the *Belemnella lanceolata* up to middle part of the *Belemnella vistulensis* Zone (Remin 2012; compare also Keutgen *et al.* 2012 for zonation based on different methodology) and presumably to the basal part of the *B. occidentalis* Zone of Błaszkiwicz (1980) (see also: Walaszczyk 2004). The FO of *E. typica* was accepted as the beginning of the Lower Maastrichtian (Ogg and Hinnov 2012).

***Endocostea typica*** interval Zone. The zone ranges between the FO of the index taxon (Text-fig. 7d) and the FO of *T. radiosus* (Walaszczyk 2004). Horizons with mass occurrence of small (< 4 cm) inoceramids are characteristic of this zone (Walaszczyk 2004). The lower part of the zone with *E. typica* (Text-fig. 7d) and *C. subcircularis* (Text-fig. 9d, e) was recognized in Pełczyńska. In the remaining part of the study area only the upper part of the zone was identified. *E. typica* disappears in the upper part of the zone, but *C. barabini*, *C. glendivensis* (Text-fig. 9c) and *C. balticus* appear instead. The *E. typica* Zone corresponds to the *Belemnella obtusa* Zone of Remin (2012) without its basal part which is equal to the upper part of the *Belemnella vistulensis* B. sp. G and B. sp. F zones (compare, Remin 2012).


***Trochoceramus radiosus*** interval Zone. This interval is between the FO of *T. radiosus* and the FO of '*Inoceramus'* *ianjonaensis* Sornay, 1973 (Walaszczyk *et al.* 2002a, b, 2010).

Two specimens from the archival collection of Alojzy Mazurek come from the Wola Chrobberska and Strzeżów sections (Walaszczyk *et al.* 1996). One specimen was collected by the author in the Rzędowice section. *S. tegulatus* forma A (Text-fig. 9a) were also noted in the *T. radiosus* Zone. This zone corresponds to at least to the upper part of the *Belemnella obtusa* Zone (Remin 2012).

## CAMPANIAN AND MAASTRICHTIAN (CRETACEOUS) OF SOUTHERN POLAND



Text-fig. 7. **a** – *Cataceramus goldfussianus* (d' Orbigny, 1847), Parkoszowice 2, '*I.*' *tenuilineatus* Zone; ING UJ/220P/I/25,  $\times 1$ . **b** – '*Inoceramus*' *nebrascensis* Owen, 1852, Parkoszowice 2, '*I.*' *tenuilineatus* Zone; ING UJ/220P/I/35,  $\times 1$ . **c** – '*Inoceramus*' *inkermanensis* Dobrov and Pavlova, 1959, Jędrzejów, '*I.*' *inkermanensis* Zone; ING UJ/220P/I/36,  $\times 1$ . **d** – *Endocostea typica* Withfield, 1877, Pełczyska, *E. typica* Zone; ING UJ/220P/I/44,  $\times 1$ . **e** – *Sphaeroceramus pertenuiformis* Walaszczyk, Cobban and Harries, 2001, Wężeń, *S. pertenuiformis* Zone; ING UJ/220P/I/46,  $\times 1$ . **f** – *Cataceramus ellipticus* (Giers, 1964), Wężeń, *S. pertenuiformis* Zone; ING UJ/220P/I/47,  $\times 1$



Text-fig. 8. a – '*Inoceramus*' *smirnovi* Walaszczyk, 2004, Jędrzejów, '*I.*' *inkermanensis* Zone; ING UJ/220P/I/48,  $\times 1$ . b – '*Inoceramus*' *magniumbonatus* Walaszczyk, 2004, Jędrzejów, '*I.*' *inkermanensis* Zone; ING UJ/220P/I/49,  $\times 1$

## EVOLUTION OF THE STUDY AREA DURING THE CAMPANIAN AND MAASTRICHTIAN


### Global sea-level changes

Five unconformities represented by horizons of slower sedimentation rate, enriched with quartz, glau-

conitic grains and/or phosphorite concretions were recognized in the studied succession (Text-fig. 5). The contents of glauconitic grains, quartz and phosphorite concretions are different for each horizon. Four of them were recognized earlier, and used to subdivide the Campanian–Maastrichtian succession into three units (Rutkowski 1965, Table. 1). Biostratigraphic analysis al-



## CAMPANIAN AND MAASTRICHTIAN (CRETACEOUS) OF SOUTHERN POLAND



Text-fig. 9. **a** – *Spyridoceramus tegulatus* (von Hagenow, 1842) form A, Strzeżów Pierwszy 2, ? *T. radiosus* Zone; ING UJ/220P/I/51,  $\times 1$ . **b** – ‘*Inoceramus*’ *costaecus* Khalafova, 1966, Jędrzejów, ‘*I.*’ *costaecus*–‘*I.*’ *redbirdensis* Zone; ING UJ/220P/I/52,  $\times 1$ . **c** – *Cataceramus?* *glendivensis* Walaszczyk, Cobban and Harries, 2001, Dziewięcioły, *E. typica* Zone; ING UJ/220P/I/72,  $\times 1$ . **d**, **e** – *Cataceramus subcircularis* (Meek, 1876), Dziewięcioły, *E. typica* Zone; ING UJ/220P/I/126,  $\times 1$ . **f** – ‘*Inoceramus*’ *redbirdensis* Walaszczyk, Cobban and Harries, 2001, Nasiechowice, ‘*I.*’ *costaecus*–‘*I.*’ *redbirdensis* Zone; ING UJ/220P/I/127,  $\times 1$

lows determining the stratigraphic position of the horizons, to correlate them with eustatic sea-level trends.

**Marsupites transgression** (Text-fig. 5). The oldest glauconitic horizon was described from the western part of the Miechów Synclinorium: Zabierzów, Bonarka (Gradziński 1972), Korzkiew (Kurdrewicz and Olszewska-Nejbert 1997), Wielkanoc (Świerczewska-Gładysz and Olszewska-Nejbert 2009), Słomniki core (Rutkowski 1961), Potok Mały IG1 (Jurkiewicz 1980), Jędrzejów IG1 (Jurkiewicz 1999), Włoszczowa IG1 (Pożaryski 1966; Jurkiewicz 1990). The horizon is 0.5–1.0 m thick and is enriched with glauconitic grains and inoceramid prisms. Świerczewska-Gładysz and Olszewska-Nejbert (2009) described redeposited (Middle Coniacian and Middle Santonian) sponges in the glauconitic marls from the quarry of Wielkanoc. Bukowy (1956), Alexandrowicz (1960) and Rutkowski (1965) included the glauconitic marls into the Santonian (see Walaszczyk 1992 who included the glauconitic marls into the upper Santonian, *S. patootensiformis* Zone) based on finds of the crinoid *Marsupites testudinarius* in grey marls above the horizon. In the central and NE part of the synclinorium, the equivalent of the glauconitic marls is a sandy horizon, known from the Jaronowice IG1 (Jurkiewicz 1976) and Książ Wielki IG1 (Jurkiewicz 1991) borehole cores and from the Kije section (Walaszczyk 1992; Remin 2004).

This horizon could be interpreted as a record of the *Marsupites* transgression recognized in Europe (Niebuhr 1995; Ernst and Wood 2000). Based on carbon stable-isotope variation through the Campanian–Maastrichtian, Jarvis *et al.* (2002, 2006) recognized the *Marsupites* transgression in Tunisia, France and England. The transgression was also reported from Madagascar (Walaszczyk *et al.* 2014).

**Mucronata transgression** (Niebuhr 1995) (= Middle Campanian Event, Jarvis *et al.* 2002; 2006) (Text-fig. 5). The glauconitic horizon from Jeżówka 1 was also recognized from Grzegorzowice Wielkie, Lipna Wola (Rutkowski 1965), and Bibice (Panow 1934). It is also known from boreholes drilled in the SE part of the synclinorium (Heller and Moryc 1984). The horizon consists of limestone clasts with glauconitic coatings contained in marly deposits; the thickness of the horizon is about 40 cm. It is underlain by limestone with *Thalassinoides* burrows. The horizon could have been produced by the *Mucronata* transgression, described from Germany (Niebuhr 1995), Tunisia, France, England (Jarvis *et al.* 2002; 2006), and Spain (Küchler 2000). The transgression started at the beginning of the *B. mucronata* Zone (the Early–Late Campanian boundary in traditional European subdivision).

**Late Campanian Event** (Voigt *et al.* 2012) (= Late Campanian Grobkreide Event; Niebuhr *et al.* 2011) (Text-fig. 5). The horizon from Parkoszowice 1 consists of 3-m-thick marly opokas with glauconitic grains. Common oysters (*Pycnodonte* sp.), gastropods and large sponges were reported. This horizon, which is an effect of slower or absence of sedimentation, could be connected with the Late Campanian Event (LCE) described by Voigt *et al.* (2012) from France, England, Italy and Germany (Niebuhr *et al.* 2011), which is manifested by a negative  $\delta^{13}\text{C}$  excursion. In Tercis (France), the LCE was recognized between the interval without any ammonite and inoceramid documentation and the *I. 'altus* Zone (Odin and Lamurelle 2001; Walaszczyk *et al.* 2002a). The horizon from Parkoszowice 1 represents the *I. 'tenuilineatus* Zone and is older than the LCE, although it could be produced by an event connected with LCE. Such is the case with the horizon identified in Uniejów-Parcela. This horizon starts with a boundary enriched with quartz grains, phosphorite concretions and glauconitic grains. The upper part is highly bioturbated and the bioturbation is infilled with glauconitic clasts and phosphorite concretions.

**Campanian–Maastrichtian Boundary Events (=CMBE)** (Text-fig. 5). It was described by Jung *et al.* (2012) from the Pacific, France, England and Egypt (Jarvis *et al.* 2002), and is manifested by a strong negative  $\delta^{13}\text{C}$  excursion, which is an effect of supposed cooling. The horizon recognized in Nasiechowice and Strzeżów Pierwszy 1 from the upper part of the *I. 'redbirdensis* Zone and the lower part of the *E. typica* Zone could be associated with the CMBE. The correlation of these events on a global scale is controversial due to lack of precise stratigraphic data. Jarvis *et al.* (2002) determine the start of the negative  $\delta^{13}\text{C}$  excursion in the *Gansserina gansseri* foraminiferal Zone, which correlates with the *Belemnella lanceolata* belemnite Zone and the *I. 'redbirdensis* to *E. typica* Zones (Ogg and Hinnov 2012). Jung *et al.* (2012) show many small  $\delta^{13}\text{C}$  peaks during the CMBE and extended the CMBE to the *T. radiosus* Zone (see also Voigt *et al.* 2012). Voigt *et al.* (2012) connect the CMBE with global tectonic movements rather than climate cooling. In these terms, the upper horizon from Strzeżów Pierwszy 1 could be a result of a short-term sea-level pulse.

The older horizon from Nasiechowice and Strzeżów Pierwszy 1 comprises a 1.5-m-thick marly opoka enriched with glauconitic grains, quartz and fragmentarily preserved fossils (only *Spondylus* sp. are preserved whole). The horizon is strongly bioturbated and the sediment infilling ichnofossil burrows does not contain

glauconite grains. The younger horizon from Strzeżów Pierwszy 1 is characterized by opokas with quartz, phosphorite concretions and rare glauconitic grains.

### Alloformations

Inoceramid biostratigraphy is the most useful method for chronostratigraphic analysis of the Campanian and Maastrichtian of the Miechów Synclinorium. Its usefulness is limited to the exposed successions; inoceramids are rarely found in cores. For the reconstruction of the depositional architecture of the study area, a more precise chronostratigraphic analysis is needed.

The described horizons are useful for distinguishing alloformations in the Campanian and Maastrichtian of the Miechów Synclinorium. All of them are correlated with global eustatic sea-level changes, which makes them isochronous in the area studied.

Six alloformations have been distinguished in accordance with the Polish Rules of Stratigraphy (Racki and Narkiewicz 2006). Most of them represent third-order eustatic sea-level changes (Haq *et al.* 1987).

### Alloformation I

The lower boundary is defined by Santonian glauconitic marls (or sandy marl horizon), and the upper one by the Lower Campanian horizon with limestone in glauconitic coatings. The lower horizon is well examined in the western part of the Miechów Synclinorium and in cores (see section: '*Marsupites* transgression'). In the NW part of the study area it correlates with the sandy marl horizon (Remin 2004). The glauconitic marls are overlain by grey marls and opokas with cherts. Locally, the grey marls lie on Jurassic limestones (Rutkowski 1965).

The thickness of alloformation I is variable: 2–10 m in the western part (Gradziński 1972, Świerczewska-Gładysz 2010, Jurkiewicz 1974), 40–45 m in the central (Rutkowski 1961, Jurkiewicz 1976, Jurkiewicz 1990) and eastern parts of the Miechów Synclinorium (Heller and Moryc 1984).

The opokas contain abundant fossils represented by epibenthos (sponges, bivalves) and endobenthos (echinoids); nektonic organisms (ammonites and belemnites) are rare.

Microfacially, the opokas represent wackestone/packstone with spicules and foraminifers. Fragments of sponges, echinoids and bivalves also occur. Quartz and glauconite are rare.

Alloformation I represents the upper part of the *S. pinniformis* Zone to the *S. sarumensis*-*C. dariensis* Zone.

### Alloformation II

The limestone in glauconitic coatings recognized in the Jeżówka 1 section indicates the lower boundary of alloformation II, and the upper boundary is marked by the glauconitic horizon known from Parkoszowice I.

The horizon from the Jeżówka 1 section was also found in Lipna Wola, Grzegorzowice Wielkie (Rutkowski 1965) and Bibice (Panow 1934) and from cores in the SE part of the Miechów Synclinorium (Heller and Moryc 1984).

The thickness of alloformation II is about 100 m. Alloformation II is represented by marly opokas with cherts (in its lower part) and opokas with marly horizons (in its upper part). The fossils are abundant: sponges, inoceramids, baculitids. In the lower part of alloformation II, there are two horizons of abundant baculitids and inoceramids in glauconitic coatings (Rzeżuśnia section).

Microfacially, the opokas represent packstone with foraminifers and spicules, the quartz content is insignificant.

Alloformation II is correlated with the *C. beckumensis* – '*I.*' *tenuilineatus* zones.

### Alloformation III

The lower boundary of alloformation III is indicated by the glauconitic horizon from the Parkoszowice 1 section, and the upper boundary by the glauconitic-phosphorite horizon from the Uniejów-Parcela section. The glauconitic horizon from the Parkoszowice 1 section was also noticed in the Włoszczowa Trough by Pożaryski (1966).

The thickness of alloformation III is estimated in the southern part of the Miechów Synclinorium at 10 m, and in the northern part at 30–60 m.

Alloformation III consists of fossiliferous opokas with marly horizons. Microfacially, it is represented by bioclastic wackestone/packstone with quartz (0.1–0.2 mm) and glauconitic grains (0.1 mm).

Alloformation III spans the interval of the upper part of the '*I.*' *tenuilineatus* Zone to the *S. pertenuiformis* Zone.

### Alloformation IV

Alloformation IV has been distinguished between the glauconitic-phosphorite horizon from the Uniejów-Parcela section and the glauconitic horizon from Strzeżów Pierwszy 1. The former was also described by Pożaryski (1966) from the northern part of the Miechów Synclinorium.

Alloformation IV is represented by fossiliferous, sandy opokas with marly horizons. Microfacially, the opokas represent bioclastic wackestone/packstone with abundant quartz grains (0.1–0.3 mm).

Alloformation IV spans between the *S. pertenuiformis* and *E. typica* zones (including a gap comprising the *T. altus* Zone).

#### Alloformation V

The lower boundary is indicated by the glauconitic horizon examined in the Strzeżów Pierwszy 1 section, and the upper boundary by the phosphorite horizon known from the Strzeżów Pierwszy 1 section.

Alloformation V consists of white sandy opokas with marly horizons. The lower part of the succession was recognized only in the Pelczyńska section and is represented by fossiliferous marly opokas. Microfacially, the opokas are packstone with spicules and foraminifers; the admixture of quartz and glauconite grains is high.

The thickness of alloformation V is variable: about 60 m in the SW part of the Miechów Synclinorium, and about 130 m in the NE.

Alloformation V spans between the *E. typica* Zone to the lower part of the *T. radiosus* Zone.

#### Alloformation VI

The youngest alloformation was defined between the phosphorite horizon described from Strzeżów Pierwszy 1 and the youngest Maastrichtian deposits available in the Miechów Synclinorium.

Alloformation VI consists of sandy, yellow opokas with marly interlayers. Fossils are rare, represented by single inoceramids and other bivalves (*Lucina* sp.). Microfacially, the opokas represent packstone with spicules, foraminifers. The admixture of quartz grains (0.2–0.5 mm) is significant.

The thickness of alloformation VI is about 20–30 m in the SW part of the Miechów Synclinorium, and reach up about to 50 m in the NE part.

The alloformation is represented by the *T. radiosus* Zone.

#### Evolution of the study area

The chronostratigraphic and microfacies analyses provide a basis to analyze the thickness and facies changes in the Campanian and Maastrichtian in the study area. The thickness of particular chronostratigraphic units within the Campanian and Lower Maastrichtian increases progressively towards the axis of the Mid-Polish Anticlinorium, which suggests that the inversion of the

Danish-Polish Trough could not have started before the Late Maastrichtian, which is in agreement with suggestions presented earlier by Kutek and Głazek (1972), and Świdrowska and Hakenberg (1999). It is significantly later than in the NE border of the Holy Cross Mountains, where the geophysical data show that the uplift movement started in the Late Turonian?–Early Coniacian (Krzywiec 2002, 2006; Krzywiec *et al.* 2009; see also Dadlez *et al.* 1997; Leszczyński 2010). Signs of synsedimentary uplift tectonics during this time were not noted in the Miechów Synclinorium.

Five unconformity horizons, representing third-order eustatic sea-level changes (Haq *et al.* 1987), well recorded in European successions (Jarvis *et al.* 2006, Niebuhr *et al.* 2011), have been identified.

The lowest quartz content is found in opokas and marls of alloformations I and II, and it increases in alloformations III and IV; in opokas and marls of alloformation V and VI it is abundant. It is difficult to indicate the sediment provenance area; further investigations are necessary. Up-section, but not lateral, changes in the size of quartz grains in the Lower Maastrichtian sandy opokas described by Rutkowski (1960) were observed also by the present author. These could not be interpreted as an indicator of a sediment supply area. An area lying S/SW from the studied sections was indicated as a good provenance area for the S part of the Miechów Synclinorium (Kutec and Głazek 1972; Hakenberg and Świdrowska 1998; Świdrowska and Hakenberg 1999). Also the area lying N/NE from the Miechów Synclinorium, in the Holy Cross Mountains, was pointed out as a supplementary area (Małopolska Land; Jaskowiak-Schoeneichowa and Krassowska 1988). The data from leaf floras from the Miechów Synclinorium also suggest that, during the Campanian, there must have existed uplifted areas in the Holy Cross part of the Danish-Polish Trough (Halamski 2013). The leaf flora and a greater input of quartz were interpreted as a sign of the beginning of inversion of the Danish-Polish Trough. New data presented in this paper show that tectonic evolution of the study area could be more complicated. It is difficult to estimate whether the quartz content was an effect of eustatic sea-level changes or tectonic movements in the Danish-Polish Trough (Walaszczyk and Remin 2015).

#### CONCLUSIONS

1. In the Campanian–Lower Maastrichtian deposits of the Miechów Synclinorium, nine inoceramid zones, excluding *C. beckumensis*, *C. subcompressus* and *T. altus*, were identified by finds of the index taxa.
2. Five glauconitic horizons enriched with quartz and

## CAMPAIAN AND MAASTRICHTIAN (CRETACEOUS) OF SOUTHERN POLAND

phosphorite nodules correlate with eustatic sea-level peaks well recognized in Europe.

3. Unconformity horizons allow the determination of six alloformations which are isochronous within the Miechów Synclinorium.
4. The thickness of particular alloformation units increases progressively toward the axis of the Danish-Polish Trough, which indicates that the inversion of the trough in the Miechów Synclinorium could not have started before the Late Maastrichtian.
5. The increasing quartz input in the Campanian–Lower Maastrichtian could be an effect of eustatic or tectonic movements in the Danish-Polish Trough.

### Acknowledgements

I am particularly grateful to Prof. Ireneusz Walaszczyk for his help and care during the development of the project and for a careful review of the manuscript. I am very grateful to Dr Zbigniew Remin, Dr Krzysztof Leszczyński and Christopher J. Wood for constructive comments on an earlier version of the manuscript. Many thanks also go to Dr hab. Ewa Świerczewska-Gładysz, Prof. Jacek Rutkowski and Dr Zofia Dubicka, for their help during the last years of the PhD study. I am greatly indebted to Anna and Tadeusz Jurkowsky, Kamil and Karolina Kowalscy, and Paula Dobosz, for their help in the fieldwork, and to Krzysztof Paulo for allowing the fieldwork in Jędrzejów. This paper presents some of the results of a PhD National Science Centre Project No. PRO-2011/01/N/ST/10/07717, undertaken at the Institute of Geological Sciences Jagiellonian University in Kraków entitled ‘Inoceramid stratigraphy and depositional architecture of the upper Upper Cretaceous in the Miechów Trough’ and of additional post-doctoral further research at the AGH University of Science and Technology in Kraków (DS 11.11.140.626).

### REFERENCES

- Aliev, M.M. 1939. Inoceramidae of the Cretaceous deposits in the northern part of Minor Caucas. *Trudy Geologicheskovo Instituta Akademii Nauk SSSR, Azerbaydzhanskij Filial*, **12** (63), 213–259. [In Russian]
- Alexandrowicz, S. 1954. Turonian of the southern part of the Cracow Upland. *Acta Geologica Polonica*, **4**, 361–391. [In Polish]
- Alexandrowicz, S.W. 1956. Globotruncana assemblages in the Turonian in the Cracow region. *Acta Geologica Polonica*, **4**, 41–63. [In Polish with English summary]
- Alexandrowicz, S. 1960. Budowa geologiczna okolic Tyńca. *Biuletyn Instytutu Geologicznego*, **152**, 5–93.
- Arzumanova, E.M. 1965. New representatives of the family Inoceramidae from the lower Campanian deposits of eastern Kopet-Dag. *Izvestia Akademii Nauk Turkmenskoy SSR, Seria Fizyko-technicheskich, Khimicheskich i Geologicheskich Nauk*, **1** (1965), 100–110. [In Russian]
- Baran, E. 1985. Przekrój poprzeczny przez synklinę Słomnik. Unpublished report, National Geological Archive; Warsaw.
- Barczyk, W. 1956. On the Upper Chalk Deposits on Bonarka near Cracow. *Studia Societatis Scientiarum Torunensis*, **3**, 1–23. [In Polish]
- Birkelund, T. 1957. Upper Cretaceous belemnites from Denmark. *Biologiske Skrifter. Det Kongelige Danske Videnskabernes Selskab*, **9**, 1–69.
- Böhm, J. 1907. *Inoceramus Cripsi* auct. *Abhandlungen der Königlich-Preussischen Geologischen Landesanstalt, Neue Folge*, **56**, 41–58.
- Błaszkiwicz, A. 1980. Campanian and Maastrichtian ammonites of the Middle Vistula River Valley, Poland: a stratigraphic-paleontological study. *Prace Instytutu Geologicznego*, **92**, 1–63.
- Boratyn, J. and Brud, S. 1993. Objaśnienia do szczegółowej mapy geologicznej Polski 1:50000. Arkusz Słomniki (M-34-65-A), pp. 1–55. Wydawnictwa Geologiczne; Warszawa. [In Polish]
- Bukowy, S. 1956. Contributions to the geology of the Silesian and Cracovian regions. *Biuletyn Instytutu Geologicznego*, **108**, 17–82.
- Bukowy, S. 1968. Objaśnienia do szczegółowej mapy geologicznej Polski 1:50000. Arkusz Wolbrom (M34-52D), pp. 1–48. Wydawnictwa Geologiczne; Warszawa.
- Cobban, W.A. 1993. Diversity and distribution of Late Cretaceous ammonites, Western Interior, United States. In: Caldwell, W.G.E. and Kauffman, E.G. (Eds), *Evolution of the Western Interior Basin. Geological Association of Canada, Special Paper*, **39**, 435–451.
- Cobban, W.A., Walaszczyk, I., Obradovich, J.D. and McKinney, K.C. 2006. A USGS Zonal table for the Upper Cretaceous, Middle Cenomanian–Maastrichtian of the Western Interior of the United States based on ammonites, inoceramids and radiometric ages. U.S Geological Survey Open File-Report, 45 pp.
- Dadlez, R., Józwiak, W. and Młynarski, S. 1997. Subsidence and inversion in the western part of Polish basin – data from seismic velocities. *Geological Quarterly*, **41**, 197–208.
- Dadlez, R., Marek, S. and Pokorski, J. 2000. Geological map of Poland; scale: 1:1000000. Państwowy Instytut Geologiczny; Warszawa.
- De Saporta, G. and Marion, A.F. 1873. Essai sur l'état de la végétation l'époque des marnes heersiennes de Gelinden. *Mémoires couronnés et mémoires des savants étrangers publiés par l'Académie royale des sciences, des lettres et des beaux-arts de Belgique* **37**, 3–94.

- Dobrov, S.A. and Pavlova, M.M. 1959. Inoceramids. In: Moskvina, M.M. (Ed.), Atlas of the Upper Cretaceous fauna of northern Caucas and Crimea, pp. 130–165. Gostopche-hizdat; Moscow. [In Russian]
- Douglas, R.J.W. 1942. New species of *Inoceramus* from the Cretaceous Bepaw Formation. *Transactions of the Royal Society of Canada, Section*, **4**, 59–65.
- Dubicka, Z. 2015. Benthic foraminiferal biostratigraphy of the lower and middle Campanian of the Polish Lowlands and its application for interregional correlation. *Cretaceous Research*, **56**, 491–503.
- Dubicka, Z. and Peryt, D. 2012. Latest Campanian and Maastrichtian paleoenvironmental changes: Implications from an epicontinental sea (SE Poland and western Ukraine). *Cretaceous Research*, **37**, 272–284.
- Ernst, G. and Wood, C.J. 2000. Santonian. In: Stratigraphie von Deutschland III. Die Kreide der Bundesrepublik Deutschland. *Courier Forschungsinstitut Senckenberg*, **226**, 34–42.
- Gale, A.S., Hancock, J.M., Kennedy, W.J., Petrizzo, M.R., Lees, J.A., Walaszczyk, I. and Wray, D.S. 2008. An integrated study (geochemistry, stable oxygen and carbon isotopes, nanofossils, planktonic foraminifera, inoceramid bivalves, ammonites and crinoids) of the Waxahachie Dam Spillway section, north Texas: a possible boundary stratotype for the base of the Campanian Stage. *Cretaceous Research*, **29**, 131–167.
- Gawor-Biedowa, E. and Wytwicka, E. 1960. Micropalaeontological stratigraphy of Upper Albian and Upper Cretaceous in Poland excluding the Carpathians. *Kwartalnik Geologiczny*, **4**, 974–990. [In Polish with English summary]
- Giers, R. 1964. Die Großfauna der Mukronatenkreide (unteres Obercampan) im ostlichen Munsterland. *Fortschritte Geologie Rheinland und Westfalen*, **7**, 213–294.
- Gradziński, R. (Ed.), 1972. Przewodnik geologiczny po okolicach Krakowa, pp. 219–230. Wydawnictwa Geologiczne; Warszawa.
- Halamski, A.T. 2013. Late Cretaceous leaf from southern Poland and western Ukraine. *Acta Paleontologica Polonica*, **58**, 407–443.
- Hall, J. and Meek, F.B. 1856. Descriptions of new species fossils from the Cretaceous formations of Nebraska with observations upon *Baculites ovatus* and *B. compressus* and the progressive development of the septa in *Baculites*, *Ammonites* and *Scaphites*. *Memoires of the American Academy of Arts and Sciences, New Series*, **5**, 379–411.
- Hakenberg, M. and Świdrowska, J. 1998. Evolution of the Holy Cross segment of the Mid-Polish Trough during the Cretaceous. *Geological Quarterly*, **42**, 239–262.
- Hancock, J.M. and Gale, A.S. 1996. The Campanian Stage. *Bulletin de l'Institut royal des Sciences naturelles de Belgique, Sciences de la Terre*, **66** (Supplement), 103–109.
- Haq, B.U., Hardenbol, H. and Vail, P.R. 1987. Chronology of fluctuating sea levels since the Triassic. *Science*, **235**, 1156–1167.
- Hurcewicz, H. 1960. *Porosphaera* from the Upper Cretaceous in the vicinity of Krakow. *Acta Paleontologica Polonica*, **5**, 435–449. [In Polish with English summary]
- Hurcewicz, H. 1966. Siliceous sponges from the Upper Cretaceous of Poland; Part I, Tetraxonia. *Acta Palaeontologica Polonica*, **11**, 15–129.
- Heller, I. and Moryc, W. 1984. Stratygrafia utworów kredy górnej Przedgórze Karpat. *Biuletyn Instytutu Geologicznego*, **24**, 63–108.
- Jackson, M.L. (Ed.) 1969. Soil Chemical Analysis Advanced Course, pp. 1–855. Madison.
- Jagt, J.W.M., Walaszczyk, I., Yazykova, E.A. and Zatoń, M. 2004. Linking southern Poland and northern Germany, Campanian cephalopods, inoceramid bivalves and echinoids. *Acta Geologica Polonica*, **54**, 573–586.
- Jarvis, I., Mabrouk, A., Moody, R.T.J. and Cabera, S. 2002. Late Cretaceous (Campanian) carbon isotope events, sea level change and correlation of the Tethyan and Boreal realms. *Palaeogeography, Palaeoclimatology, Palaeoecology*, **188**, 215–248.
- Jarvis, I., Gale, A.S., Jenkyns, H. C. and Pearce, M. A. 2006. Secular variation in the Late Cretaceous carbon isotopes: a new <sup>13</sup>C carbonate reference curve for the Cenomanian-Campanian (99.6–70.6). *Geological Magazine*, **143**, 561–608.
- Jaskowiak-Schoeneichowa, M. and Krassowska, A. 1988. Paleothickness, lithofacies and paleotectonics of the epicontinental Upper Cretaceous of Poland. *Kwartalnik Geologiczny*, **32**, 177–198. [In Polish with English summary]
- Jolkicev, N. 1962. Inoceramen aus dem Maastricht Bulgariens. *Travaux sur la Geologie de Bulgarie, Serie Paleontologie*, **4**, 133–169.
- Jung, C., Voigt, S. and Friedrich, O. 2012. High resolution carbon-isotope stratigraphy across the Campanian-Maastrichtian boundary at Shatsky Rise (tropical Pacific). *Cretaceous Research*, **37**, 117–187.
- Jurkiewicz, H. 1970. Charakterystyka strukturalno-geologiczna oraz ropo- i gazonośności Niecki Nidziańskiej, pp. 1–35. Unpublished report, National Geological Archive; Kielce.
- Jurkiewicz, H. (Ed.) 1974. Milianów IG1. Profile głębokich otworów wiertniczych Instytutu Geologicznego. Zeszyt 21, pp. 1–104. Wydawnictwa Geologiczne; Warszawa.
- Jurkiewicz, H. (Ed.) 1976. Jaronowice IG1. Profile głębokich otworów wiertniczych Instytutu Geologicznego. Zeszyt 34, pp. 1–117. Wydawnictwa Geologiczne; Warszawa.
- Jurkiewicz, H. (Ed.), 1980. Potok Mały IG1. Profile głębokich otworów wiertniczych Instytutu Geologicznego. Zeszyt 51, pp. 1–88. Wydawnictwa Geologiczne; Warszawa.
- Jurkiewicz, H. (Ed.) 1990. Włoszczowa IG1. Profile głębokich

## CAMPANIAN AND MAASTRICHTIAN (CRETACEOUS) OF SOUTHERN POLAND

- otworów wiertniczych Instytutu Geologicznego. Zeszyt 70, pp. 1–56. Wydawnictwa Geologiczne, Warszawa,
- Jurkiewicz, H. (Ed.) 1991. Książ Wielki IG1. Profile głębokich otworów wiertniczych Instytutu Geologicznego. Zeszyt 71, pp. 1–56. Wydawnictwa Geologiczne; Warszawa.
- Jurkiewicz, H. (Ed.) 1999. Jędrzejów IG1. Profile głębokich otworów wiertniczych Instytutu Geologicznego. Zeszyt 92, pp. 1–60. Wydawnictwa Geologiczne; Warszawa.
- Jurkowska, A. 2014. Inoceramid stratigraphy and depositional architecture of the upper part of the Upper Cretaceous in the Miechów Trough, pp. 1–152. Unpublished Ph.D. thesis. Institute of Geological Sciences, Jagiellonian University in Kraków. [In Polish]
- Jurkowska, A., Świerczewska-Gładysz, E., Dubicka, Z. and Olszewska-Nejbert, D. 2015. *Porosphaera globularis* (Phillips, 1829) (Porifera, Calcarea) in the Campanian (Upper Cretaceous) of extra-Carpathian Poland. *Acta Geologica Polonica*, **65**, 121–139.
- Jurkowska, A. and Uchman, A. 2013. The trace fossil *Lepidenteron lewesiensis* (Mantell, 1822) from the Upper Cretaceous of southern Poland. *Acta Geologica Polonica*, **63**, 611–623.
- Keutgen, N., Remin, Z. and Walaszczyk, I. 2012. Early representatives of the belemnite genus *Belemnella* (Cephalopoda) from the uppermost Campanian–Lower Maastrichtian of the Middle Vistula River section, central Poland. *Acta Geologica Polonica*, **62**, 535–559.
- Khalafova, R.A. 1966. New species of the Inoceramidae from Senonian deposits of Daghestan. *Doklady Akademii Nauk Azerbajdżanskoji SSR*, **22** (2), 52–56. [In Russian]
- Kongiel, R. 1962. On belemnites from the Maastrichtian, Campanian and Santonian sediments in the Middle Vistula Valley (Central Poland). *Prace Muzeum Ziemi*, **5**, 1–148.
- Kowalski, W.C. 1948. Geological outline of Cretaceous deposits in the environs of Solca. *Biuletyn Państwowego Instytutu Geologicznego*, **51**, 5–53. [In Polish with English summary]
- Krzywiec, P. 2002. Mid-Polish Trough inversion – seismic examples, main mechanisms and its relationship to the Alpine-Carpathian collision. In: Berotti, G., Schulmann, K., and Cloetingh, S. (Eds), Continental collision and the tectonosedimentary evolution of forelands. *European Geosciences Union Stephan Muller Special Publication Series*, **1**, 151–165.
- Krzywiec, P. 2006. Structural inversion of the Pomeranian and Kuiavian segments of the Mid-Polish Trough – lateral variations in timing and structural style. *Geological Quarterly*, **50**, 151–168.
- Krzywiec, P., Gutowski, J., Walaszczyk, I., Wróbel, G. and Wybraniec, S. 2009. Tectonostratigraphic model of the late Cretaceous inversions along Nowe Miasto-Zawichost fault zone, SE Mid-Polish Trough, *Geological Quarterly*, **53**, 27–48.
- Kutek, J. 1996. Obszar Niecki Nidziańskiej jako część polskiego permsko-mezozoicznego basenu ryftowego. Zagadnienie geologii Niecki Nidziańskiej. *Prace geografii WSP w Kielcach*, **1**, 51–68. [In Polish]
- Kutek, J. and Głazek, J. 1972. The Holy Cross Area, Central Poland in the Alpine Cycle. *Acta Geologica Polonica*, **22**, 603–653.
- Kudrewicz, R. and Olszewska-Nejbert, D. 1997. Upper Cretaceous ‘Echinoidlagerstätten’ in the Kraków area. *Annales Societatis Geologorum Poloniae*, **67**, 1–12.
- Küchler, T. 2000. Upper Cretaceous of the Barranca (Navarra, northern Spain); integrated litho-, bio-, and event stratigraphy. Part II: Campanian and Maastrichtian. *Acta Geologica Polonica*, **50**, 441–499.
- Kwapisz, B. 1978. Objasnienia do szczegółowej mapy geologicznej Polski 1:50000. Arkusz Wodzisław (882), pp. 1–54. Wydawnictwa Geologiczne; Warszawa.
- Leszczyński, K. 2010. Lithofacies evolution of the Late Cretaceous basin in the Polish Lowlands. *Biuletyn Państwowego Instytutu Geologicznego*, **443**, 33–54. [In Polish with English summary]
- Łyczewska, J. 1965. Utwory górnokredowe i trzeciorzędowe na obszarze pomiędzy Działoszycami a Jędrzejowem. *Kwartalnik Geologiczny*, **9**, 348–366.
- Łyczewska, J. 1971. Objasnienia do szczegółowej mapy geologicznej Polski 1:50000, arkusz Jędrzejów (M34–53B), pp. 1–63. Wydawnictwa Geologiczne; Warszawa. [In Polish]
- Łyczewska, J. 1972. Objasnienia do szczegółowej mapy geologicznej Polski 1:50000, arkusz Busko Zdrój (M34–54C), pp. 1–58. Wydawnictwa Geologiczne; Warszawa. [In Polish]
- Machalski, M., Kennedy, W.J. and Kin, A. 2004. Early Late Campanian ammonite fauna from Busko-Zdrój (Nida Trough, southern Poland). *Acta Geologica Polonica*, **54**, 447–471.
- Machalski, M. 2012. Stratigraphically important ammonites from the Campanian-Maastrichtian boundary interval of the Middle Vistula River section, central Poland. *Acta Geologica Polonica*, **61**, 91–116.
- Małecki, J. 1989. The genus *Porosphaera* (Spongiae) from the Lower Campanian sediments in the vicinity of Kraków. *Bulletin of the Polish Academy of Sciences, Earth Sciences*, **37**, 205–217.
- Marcinowski, R. 1974. The transgressive Cretaceous (Upper Albian through Turonian) deposits of the Polish Jura Chain. *Acta Geologica Polonica*, **24**, 117–217.
- Mazurek, A. 1924. O zachodniej granicy kredy nidziańskiej. *Posiedzenia Naukowe Państwowego Instytutu Geologicznego*, **9**, 15.
- Mazurek, A. 1926. Dépôts crétacés dans la partie sud-ouest de lafeuille Pińczów. *Posiedzenia Naukowe Państwowego Instytutu Geologicznego*, **15**, 42. [In Polish]

- Mazurek, A. 1948. Cretaceous and Pleistocene on the south-western part of Pińczów map 1:100000 (Central Poland). *Biuletyn Państwowego Instytutu Geologicznego*, **42**, 50–74.
- Mączyńska, S.S. 1968. Echinoids of the genus *Micraster* L. Agassiz from the Upper Cretaceous of the Cracow – Miechów area. *Prace Muzeum Ziemi*, **12**, 87–168.
- Meek, F.B. 1876. A report on the invertebrate Cretaceous and Tertiary fossils of the Upper Missouri country. *United States Geological Survey of the Territories (Hayden), Report*, **9**, 1–629.
- Morton, S.G. 1834. Synopsis of the organic remains of the Cretaceous group in the United States, pp. 1–88. Key and Biddle.
- Niebuhr, B. 1995. Fazies-Differenzierungen und ihre Steuerungsfaktoren in der höheren Oberkreide von S-Niedersachsen /Sachsen-Anhalt (N-Deutschland). *Berliner Geowissenschaftliche Abhandlungen. Reihe A* **174**, 1–131.
- Niebuhr, B., Hampton, M.J., Gallagher, L.T. and Remin, Z. 2011. Integrated stratigraphy of the Krons Moor section (northern Germany), a reference point for the base of the Maastrichtian in the Boreal Realm. *Acta Geologica Polonica*, **61**, 193–214.
- Odin, G.S. (compiler). 1996. Definition of a Global Boundary Stratotype Section and Point for the Campanian/Maastrichtian boundary. *Bulletin de l'Institut royal des Sciences naturelles de Belgique, Sciences de la Terre*, **66** (Supplement), 111–117.
- Odin, G.S. (Red) 2001. The Campanian Maastrichtian Boundary: characterisation and correlation from Tercis (Landes, SW France) to Europe and other continents. IUGS Special Publication Series, 36; Developments in Paleontology and Stratigraphy, 19. Elsevier Sciences Publication. Amsterdam. 881 pp.
- Odin, G.S. and Lamaurelle, M.A. 2001. The global Campanian–Maastrichtian stage boundary. *Episodes*, **24**, 229–238.
- Odin, G.S. and Walaszczyk, I. 2003. Sur les inoceramés de Tercis (Landes, France): le meilleur outil corrélatif entre Europe et Amérique du Nord autour de la limite Campanien - Maastrichtien. *C.R. Geoscience*, **335**, 239–246.
- Ogg, J.G. and Hinnov, L.A. 2012. Cretaceous. In: Gradstein, F.M., Ogg, J.G., Schmitz, M. and Ogg, G. (Eds), *The Geologic Time Scale*, II, pp. 793–842.
- Orbigny, A.d'. 1842–1847. Paléontologie Française. Terrains Crétacés. Lamellibranches, 807 pp. Bailliérie; Paris.
- Owen, D.D. 1852. Report of geological Survey of Wisconsin, Iowa and Minnesota and incidentally of a portion of Nebraska Territory, pp. 1–628. Lippincott Grabbo & Co.
- Panow, E. 1934. Sur la stratigraphie du crétacé des environs de Cracovie. *Rocznik Polskiego Towarzystwa Geologicznego*, **10**, 577–586. [In Polish with French summary]
- Paszewski, A. 1927. Contribution à la connaissance de la faune des couches crétacées de Miechów. *Kosmos*, 30–31. [In Polish with French summary]
- Požaryski, W. 1938. Senonstratigraphie im Durchbruch der Weichsel Zwischen Rachów Und Puławy in Mittelpolen. *Biuletyn Państwowego Instytutu Geologicznego*, **6**, 1–52. [In Polish with German summary]
- Požaryski, W. 1948. Jurassic and Cretaceous between Radom, Zawichost and Kraśnik (Central Poland). *Biuletyn Państwowego Instytutu Geologicznego*, **46**, 5–141. [In Polish with English summary]
- Požaryski, W. 1960. An outline of stratigraphy and palaeogeography of the Cretaceous in the Polish Lowland. *Prace Instytutu Geologicznego*, **30**, 377–418. [In Polish with English summary]
- Požaryski, W. 1966. Cretaceous stratigraphy in the Włoszczowa Trough. *Kwartalnik Geologiczny*, **10**, 1032–1045. [In Polish with English summary]
- Požaryski, W. 1974. Tectonics. Part 1. Polish Lowlands. In: Pożaryski, W. (Ed.), *Geology of Poland IV*, pp. 2–34. Wydawnictwa Geologiczne; Warszawa.
- Požaryski, A. 1977. Early Alpine (Laramide) epoch in the platform development east of the fore-Sudetic and Silesian-Cracovian monoclines. In: W. Pożaryski, W. (Eds), *Geology of Poland*, VI, 351–413.
- Racki, G. and Narkiewicz, M. 2006. *Polskie Zasady Stratigrafii*. Państwowy Instytut Geologiczny, pp. 1–48. Warszawa.
- Rawson, P.F., Dhondt, A.V., Hancock, J.M. and Kennedy, W.J. (Red.), 1996. Proceedings of the Second International Symposium on Cretaceous Stage Boundaries, Brussels 8–16th September 1995. *Bulletin de l'Institut Royal des Sciences Naturelles de Belgique*, **66** (Supplement).
- Remin, Z. 2004. Biostratigraphy of the Santonian in the SW margin of the Holy Cross Mountains near Lipnik, a potential reference section for extra-Carpathian Poland. *Acta Geologica Polonica*, **54**, 587–596.
- Remin, Z. 2010. Upper Coniacian, Santonian, and lowermost Campanian ammonites of the Lipnik-Kije section, central Poland, taxonomy, stratigraphy, and palaeogeographic significance. *Cretaceous Research*, **31**, 154–180.
- Remin, Z. 2012. The *Belemnella* stratigraphy of the Campanian-Maastrichtian boundary; a new methodological and taxonomic approach. *Acta Geologica Polonica*, **62**, 495–533.
- Remin, Z. 2015. The *Belemnella* stratigraphy of the Upper Campanian – basal Maastrichtian of the Middle Vistula section, central Poland. *Kwartalnik Geologiczny* (in press.)
- Różycki, S.Z. 1937. Alb, Cenoman und Turon in der Umgebung der Eisenbahnstation Złoty Potok bei Koniecpol östlich von Częstochowa. *Sprawozdania Państwowego Instytutu Geologicznego*, **9**, 19–68. [In Polish]
- Różycki, S.Z. 1938. Stratigraphie und Tektonik der Kreide-



## CAMPAIAN AND MAASTRICHTIAN (CRETACEOUS) OF SOUTHERN POLAND

- ablagerungen der Umgebung von Lelów (Südöstlich von Częstochowa. *Sprawozdania Państwowego Instytutu Geologicznego*, **9**, 128–164. [In Polish with German summary]
- Rutkowski, J. 1960. Sandy deposits Maestrichtian age in the vicinity of Miechów. *Rocznik Polskiego Towarzystwa Geologicznego*, **30**, 289–303. [In Polish with English summary]
- Rutkowski, J. 1961. Wykształcenie senonu z wiercenia w Słomnikach. *Sprawozdanie z Posiedzenia Komisji PAN. Oddział w Krakowie*, 465–466.
- Rutkowski, J. 1965. Senonian in the area of Miechów, southern Poland. *Rocznik Polskiego Towarzystwa Geologicznego*, **35**, 3–53. [In Polish with English summary]
- Rutkowski, J. 1976. Punkt IIIA–3 – Motkowice – kamieniołom wapieni piaszczystych kredy górnej – kampan. In: Pożaryski, W. (Red.), Przewodnik XLVIII Zjazdu Polskiego Towarzystwa Geologicznego, Starachowice 24–26 września 1976. Wydawnictwa Geologiczne; Warszawa, 206–209. [In Polish]
- Rutkowski, J. and Mądry, S. 1994. Objasnienia do szczegółowej mapy geologicznej Polski 1:50000. Arkusz Miechów (915), pp. 1–53. Wydawnictwa Geologiczne; Warszawa.
- Schulz, M.-G. Ernst, G. Ernst, H. and Schmid, F. 1984. Coniacian to Maastrichtian stage boundaries in the standard section for the Upper Cretaceous white chalk of NW Germany (Lägerdorf-Kronsmoor-Hemmoor): Definitions and proposals. *Bulletin of the Geological Society of Denmark*, **33**, 203–215.
- Senkowicz, E. 1959. Jura i kreda między Jędrzejowem a rzeką Nidą. *Biuletyn Państwowego Instytutu Geologicznego*, **159**, 107–148.
- Smoleński, J. 1906. Dolny senon w Bonarce. 1. Głównogi i inoceram. *Rozprawy Wydziału Matematyczno-Przyrodniczego Akademii Umiejętności*, **46** (B), 1–46.
- Sornay, J. 1976. La faune d’Inocerames de Dau (Region de Royan, Charente-Maritime) et remarques sur deux especes de d’Orbigny: *I. regularis* et *I. goldfussi*. *Annales de Paleontologie (Invertébrés)*, **62**, 1–18.
- Sujkowski, Z. 1926. Sur le Jurassique, le Cretace, et le Quaternaire des environs de Wolbrom. *Sprawozdania Polskiego Instytutu Geologicznego*, **3**, 382–467. [In Polish with French summary]
- Sujkowski, Z. 1934. Roches crétacées entre les villes Pilica et Szczekociny. *Sprawozdania Polskiego Instytutu Geologicznego*, **8**, 39–74. [In Polish with French summary]
- Stolley, E. 1897. Ueber die Gliederung des norddeutschen und baltischen Senon sowie die dasselbe charakterisierenden Belemniten. *Arch. Anthropol. Geol. Schlesw.-Holstein*, **2**, 215–300.
- Szajn, J. 1980. Objasnienia do szczegółowej mapy geologicznej Polski 1:50000. Arkusz Włoszczowa (812), pp. 1–47. Wydawnictwa Geologiczne; Warszawa.
- Świdrowska, J. and Hakenberg, M. 1999. Subsidence and the problem of incipient inversion in the Mid-Polish Trough based on thickness maps and Cretaceous lithofacies analysis, **47**, 61–68. [In Polish with English summary]
- Świerczewska-Gładysz, E. and Olszewska-Nejbert, D. 2009. The phosphatized sponges from the Santonian (Upper Cretaceous) of the Wielkanoc Quarry (southern Poland) as a tool in stratigraphical and environmental studies. *Acta Geologica Polonica*, **59**, 483–504.
- Świerczewska-Gładysz, E. 2010. Hexactinellid sponges from the Santonian deposits of the Kraków area (Southern Poland). *Annales Societatis Geologorum Poloniae*, **80**, 253–284.
- Świerczewska-Gładysz, E. and Jurkowska, A. 2013. Occurrence and paleontological significance of lysaccinoid sponges in the Upper Cretaceous deposits of Southern Poland. *Facies*, **59**, 773–777.
- Walaszczyk, I. 1992. Turonian through Santonian deposits of the Central Polish Uplands; their facies development, inoceramid paleontology and stratigraphy. *Acta Geologica Polonica*, **42**, 1–122.
- Walaszczyk, I. 1997. Biostratigraphie und Inoceramen des oberen Unter-Campan und unteren Ober-Campan. Norddeutschlands. *Geologie und Paläontologie in Westfalen*, **49**, 1–111. [In German with English summary]
- Walaszczyk, I. 2004. Inoceramids and inoceramid biostratigraphy of the Upper Campanian to basal Maastrichtian of the Middle Vistula River section, central Poland. *Acta Geologica Polonica*, **54**, 95–168.
- Walaszczyk, I., Cobban, W.A. and Harries, P.J. 2001. Inoceramids and inoceramid biostratigraphy of the Campanian and Maastrichtian of the United States Western Interior Basin. *Revue de Paléobiologie*, **20**, 117–234.
- Walaszczyk, I., Cobban, W.A. and Odin, G. 2002b. The inoceramid succession across the Campanian – Maastrichtian boundary. *Bulletin of the Geological Society of Denmark*, **49**, 53–59.
- Walaszczyk, I., Cobban, W.A., Wood, C.J. and Kin, A. 2008. The „*Inoceramus*” *azerbaydajensis* fauna (Bivalvia) and its value for chronostratigraphic calibration of the European Campanian (Upper Cretaceous). *Bulletin de l’Institut Royal des Sciences Naturelles de Belgique*, **78**, 229–238.
- Walaszczyk, I., Jagt, J. and Keutgen, N. 2010. The “youngest” true inoceramids from the Vijlen Member (Gulpen Formation) in northeast Belgium and the Aachen area (Germany). *Netherlands Journal of Geosciences, Geologie en Mijnbouw*, **89**, 147–167.
- Walaszczyk, I. and Kennedy, W.J. 2011. The inoceramid fauna and inoceramid-based correlations of the Calcaire à *Baculites* (Maastrichtian) of the Cotentin Peninsula,

- Manche, France). *Freiberger Forschungshefte*, **C 540**, 103–118.
- Walaszczyk, I., Kennedy, W.J., Dembicz, K., Gale, A.S., Praszkiar, T., Rasoamiamanana, A.H. and Randriana, H. 2014. Ammonite and inoceramid biostratigraphy and biogeography of the Cenomanian through basal Middle Campanian (Upper Cretaceous) of the Morondava Basin, western Madagascar. *Journal of African Earth Sciences*, **86**, 79–132.
- Walaszczyk, I., Kennedy, W.J. and Klinger, H.C. 2009. Cretaceous faunas from Zululand and Natal, South Africa. Systematic palaeontology and stratigraphical potential of the Upper Campanian–Maastrichtian Inoceramidae (Bivalvia). *African Natural History*, **5**, 131 pp.
- Walaszczyk, I., Odin, G.S. and Dhondt, A.V. 2002a. Inoceramids from the Campanian and Lower Maastrichtian of Tercis (SW France), the GSSP for the Campanian – Maastrichtian boundary, taxonomy, biostratigraphy and correlation potential. *Acta Geologica Polonica*, **52**, 269–305.
- Walaszczyk, I. and Remin, Z. 2015. Kreda obrzeżenia Gór Świętokrzyskich. Zjazd Polskiego Towarzystwa Geologicznego, 84, pp. 41–50. Warszawa.
- Walaszczyk, I., Smirnov, J.P. and Tröger, K-A. 1996. Trochoceramid bivalves (Inoceramidae) from the Lower Maastrichtian of Daghestan (Aimaki section, NE Caucas) and south-central Poland. *Acta Geologica Polonica*, **46**, 141–164.
- Walczowski, A. 1984. Objasnienia do szczegółowej mapy geologicznej Polski 1:50000. Arkusz Kazimierza Wielka (948), pp. 1–53. Wydawnictwa Geologiczne; Warszawa.
- Whitfield, R.P. 1877. Preliminary report on the paleontology of the Black Hills containing descriptions of new species of fossils of Potsdam, Jurassic and Cretaceous Formation of Black Hills of Dakota. *United States Geographical and Geological Survey of the Rocky Mountain Region*, 49.
- Woiński, A. 1991. Objasnienia do szczegółowej mapy geologicznej Polski 1:50000. Arkusz Działoszyce (916), pp. 1–72. Wydawnictwa Geologiczne, Warszawa. [In Polish]
- Voigt, S., Gale, A.S., Jung, C. and Jenkyns, H.C. 2012. Global correlation of Upper Campanian – Maastrichtian successions using carbon – isotope stratigraphy: development of a new Maastrichtian timescale. *Newsletters on Stratigraphy*, **45**, 25–53.
- Von Hagenow, F. 1842. Monographie der Rügenschon Kreideversteinerungen. III. Abteilung: Mollusken. *Neues Jahrbuch für Mineralogie, Geognosie, Geologie und Petrofaktenkunde*, 1842, 528–575.
- Zapałowicz-Bilan, B., Pilarz, M. and Machaniec, E. 2009. Micropaleontological biostratigraphy of the Upper Cretaceous and Miocene deposits in “Bibice” borehole (Krakow area). *Geologia*, **35**, 95–103. [In Polish with English summary]
- Zekeli, L.F. 1852. Das Genus *Inoceramus* und seine Verbreitung in den Gosaugebilden der ostlichen Alpen. *Jahresbericht des naturwissenschaftlichen Vereins in Halle*, **4**, 79–105.
- Żelaźniewicz, A. 2008. Tectonic subdivision of Poland – state of the art and attempt to revision. *Przegląd Geologiczny*, **56**, 887–894. [In Polish with English summary]
- Żelaźniewicz, A., Aleksandrowski, P., Buła, Z., Karnkowski, P.H., Konon, A., Oszczytko, N., Ślęczka, A., Żaba, J. and Żyto, K. 2011. Regionalizacja tektoniczna Polski, pp. 1–60. Komitet Nauk Geologicznych PAN. Wrocław. [In Polish]

*Manuscript submitted: 22<sup>nd</sup> July 2015*

*Revised version accepted: 5<sup>th</sup> December 2015*